



trase

Itapiratins

COMMODITY YEAR COUNTRY BIOME
Soy 2018 Brazil Cerrado

AREA PRODUCTION OF SOY SOY LAND
1,244 km² 33,750 t 12,140 ha

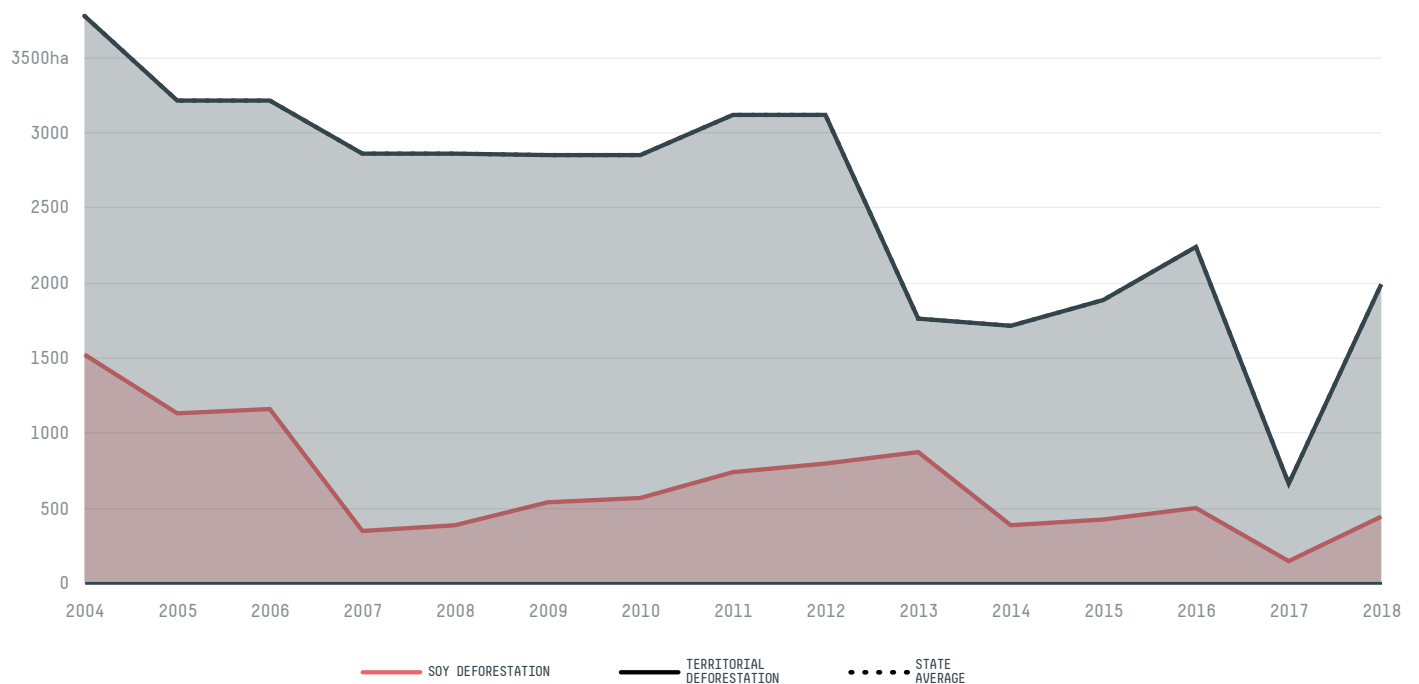
In 2018, Itapiratins produced 33,750 t of soy occupying a total of 12,140 ha of land. With 0.03% of the total production, it ranks 634th in Brazil in soy production. The largest exporter of soy in Itapiratins was Bunge, which accounted for 100.0% of the total exports, and the main destination was China (Mainland).

AGRICULTURAL INDICATORS	SCORE
Production of soy	33,750 t
Soy yield	2.8 t/ha
Agricultural land used for soy	- %


ENVIRONMENTAL INDICATORS	SCORE
Territorial deforestation	1,989 ha
Soy deforestation	442 ha
Land-based CO2 emissions	229,778.9 t CO2
Water scarcity	2 / 7

SOCIO-ECONOMIC INDICATORS	SCORE
Human Development Index	0.601 /1
GDP per capita	- USD/capita
GDP from agriculture	- %
Smallholder dominance	54 %
Reported cases of forced labour	0
Reported cases of land conflicts	-
Population	3,690
TERRITORIAL GOVERNANCE	SCORE
Legal Reserve deficit	861.2 ha
Legal Reserve deficit as a % of private land	0.9 %
Protected vegetation in private land	31,209.6 ha
Unprotected vegetation in private land	18,594.7 ha
ACTOR COMMITMENTS	SCORE
Round Table on Responsible Soy	- t


DEFORESTATION TRAJECTORY OF ITAPIRATINS



TOP TRADERS OF SOY IN ITAPIRATINS IN 2018



TOP IMPORTING COUNTRIES OF SOY FROM ITAPIRATINS IN 2018



)