



trase

Bandeirantes do tocantins

COMMODITY YEAR COUNTRY BIOME STATE
Soy 2017 Brazil Amazonia Tocantins

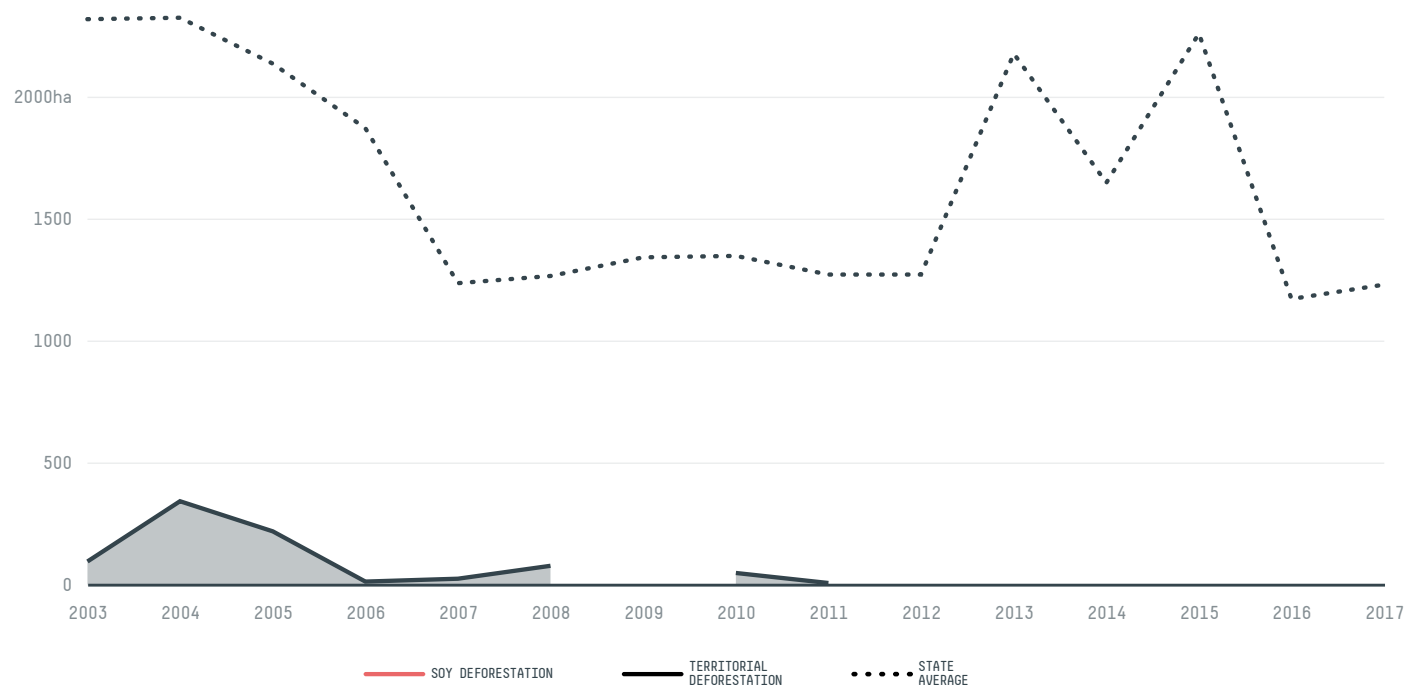
AREA PRODUCTION OF SOY SOY LAND
1,542 km² 980 t 350 ha

In 2017, Bandeirantes Do Tocantins produced 980 t of soy occupying a total of 350 ha of land. With less than 0.01% of the total production, it ranks 1458th in Brazil in soy production, and 81st in the state of Tocantins. The largest exporter of soy in Bandeirantes Do Tocantins was Bunge, which accounted for 100.0% of the total exports, and the main destination was China (Mainland).

AGRICULTURAL INDICATORS	SCORE	STATE RANKING
Production of soy	980 t	81
Soy yield	2.8 t/ha	35
Agricultural land used for soy	61.8 %	56
ENVIRONMENTAL INDICATORS	SCORE	STATE RANKING
Territorial deforestation	0 ha	132
Soy deforestation	- ha	-
Land based CO2 emissions	0 t CO2	132
Water scarcity	2 /7	5

SOCIO-ECONOMIC INDICATORS	SCORE	STATE RANKING
Human Development Index	0.638 /1	45
GDP per capita	- USD/capita	-
GDP from agriculture	- %	-
Smallholder dominance	19 %	-
Reported cases of forced labour	-	-
Reported cases of land conflicts	-	-
Population	3,336	101
TERRITORIAL GOVERNANCE	SCORE	STATE RANKING
Legal Reserve deficit	19,594.5 ha	2
Legal Reserve deficit as a % of private land	15.5 %	-
Protected vegetation in private land	28,016.2 ha	-
Unprotected vegetation in private land	32.3 ha	136
ACTOR COMMITMENTS	SCORE	STATE RANKING
Soy traded under zero deforestation commitment	100 %	5
Round Table on Responsible Soy	0 t	3

DEFORESTATION TRAJECTORY OF BANDEIRANTES DO TOCANTINS



TOP TRADERS OF SOY IN BANDEIRANTES DO TOCANTINS IN 2017



TOP IMPORTING COUNTRIES OF SOY FROM BANDEIRANTES DO TOCANTINS IN 2017




This website uses cookies to provide you with an improved user experience. By continuing to browse this site, you consent to the use of cookies and similar technologies. Please visit our [privacy policy](#) for further details.


I agree


Trase is a partnership between

 Stockholm Environment Institute

 Global Canopy Programme

In collaboration with

 vizzuality

 The European Forest Institute

and many other organizations and individuals.

Donors

 The Global Environment Facility

 WWF


 Europe

 Gordon and Betty Moore Foundation

 The Nature Conservancy

 Department for International Development

 Formas

 Norway's International Climate and Forest Initiative (NICFI)

[Terms of Use](#) · [Privacy policy](#) · [Cookie policy](#) · [Contact us](#)

This website uses cookies to provide you with an improved user experience. By continuing to browse this site, you consent to the use of cookies and similar technologies. Please visit our [privacy policy](#) for further details.

I AGREE