



trase

Aragominas

COMMODITY YEAR COUNTRY BIOME
Soy 2018 Brazil Amazonia

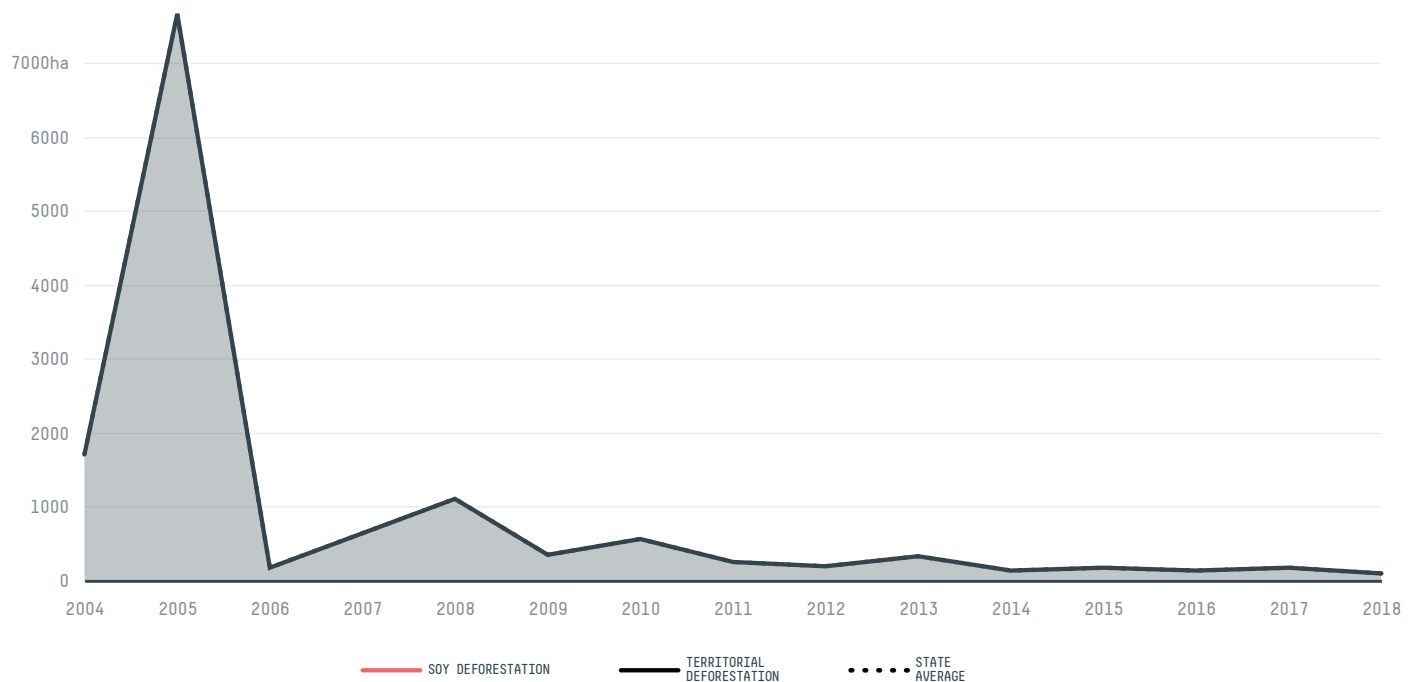
AREA PRODUCTION OF SOY SOY LAND
1,173 km² 1,200 t 400 ha

In 2018, Aragominas produced 1,200 t of soy occupying a total of 400 ha of land. With less than 0.01% of the total production, it ranks 1424th in Brazil in soy production.


AGRICULTURAL INDICATORS	SCORE
Production of soy	1,200 t
Soy yield	3 t/ha
Agricultural land used for soy	- %
ENVIRONMENTAL INDICATORS	SCORE
Territorial deforestation	96 ha
Soy deforestation	0 ha
Land-based CO2 emissions	52,639.4 t CO2
Water scarcity	2 /7

SOCIO-ECONOMIC INDICATORS	SCORE
Human Development Index	0.593 /1
GDP per capita	- USD/capita
GDP from agriculture	- %
Smallholder dominance	45 %
Reported cases of forced labour	0
Reported cases of land conflicts	-
Population	5,958
TERRITORIAL GOVERNANCE	SCORE
Legal Reserve deficit	6,808.6 ha
Legal Reserve deficit as a % of private land	5.7 %
Protected vegetation in private land	46,246.1 ha
Unprotected vegetation in private land	2,304.9 ha
ACTOR COMMITMENTS	SCORE
Round Table on Responsible Soy	- t


DEFORESTATION TRAJECTORY OF ARAGOMINAS



TOP TRADERS OF SOY IN ARAGOMINAS IN 2018



TOP IMPORTING COUNTRIES OF SOY FROM ARAGOMINAS IN 2018



(