



# trase

## Araguaina

COMMODITY YEAR COUNTRY BIOME STATE  
**Soy 2017 Brazil Cerrado Tocantins**

AREA PRODUCTION OF SOY SOY LAND  
**4,000 km<sup>2</sup> 12,100 t 5,500 ha**

In 2017, Araguaina produced 12,100 t of soy occupying a total of 5,500 ha of land. With 0.01% of the total production, it ranks 950th in Brazil in soy production, and 46th in the state of Tocantins. The largest exporter of soy in Araguaina was Amaggi & Ld Commodities, which accounted for 100.0% of the total exports, and the main destination was China (Mainland).

AGRICULTURAL INDICATORS	SCORE	STATE RANKING
Production of soy	12,100 t	46
Soy yield	2.2 t/ha	49
Agricultural land used for soy	81.1 %	30
ENVIRONMENTAL INDICATORS	SCORE	STATE RANKING
Territorial deforestation	504 ha	80
Soy deforestation	- ha	-
Land based CO2 emissions	67,142 t CO2	80
Water scarcity	2 /7	5

SOCIO-ECONOMIC INDICATORS	SCORE	STATE RANKING
Human Development Index	0.752 /1	4
GDP per capita	- USD/capita	-
GDP from agriculture	- %	-
Smallholder dominance	26 %	-
Reported cases of forced labour	-	-
Reported cases of land conflicts	6	2
Population	164,093	2

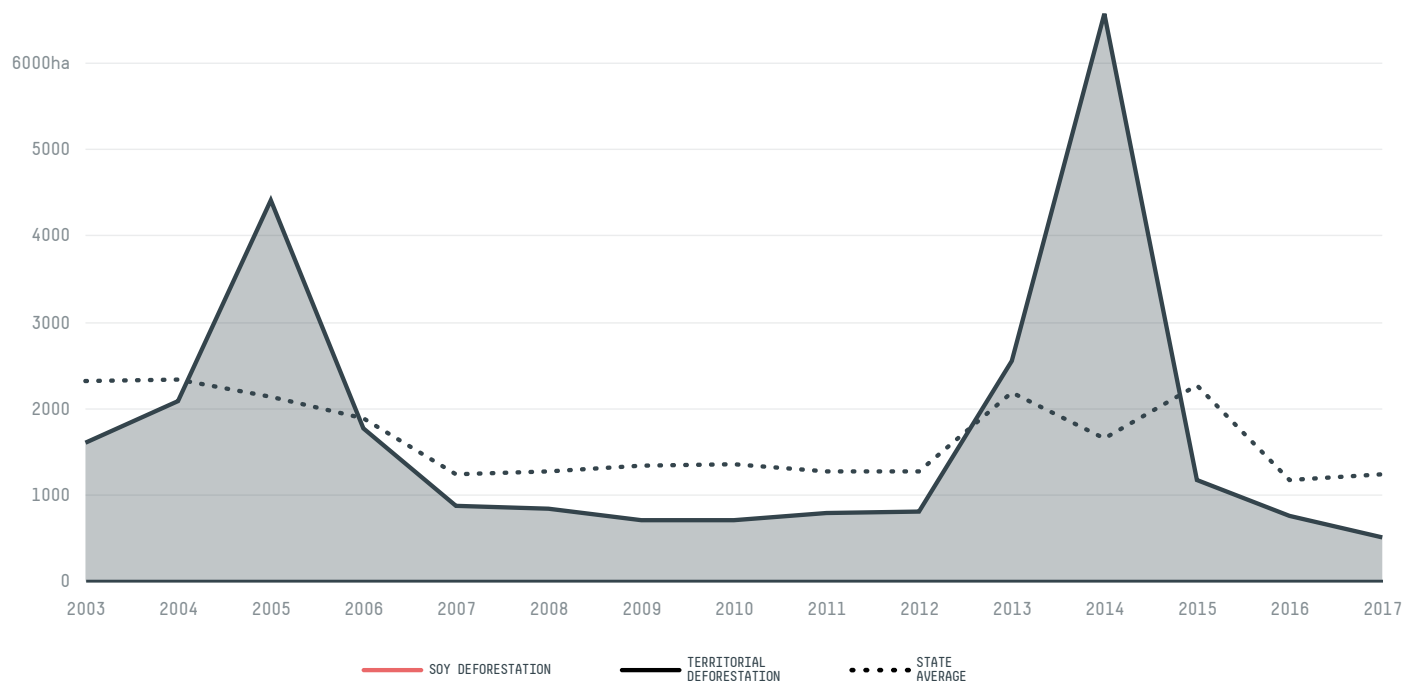
  

TERRITORIAL GOVERNANCE	SCORE	STATE RANKING
Legal Reserve deficit	23,474.8 ha	1
Legal Reserve deficit as a % of private land	7.5 %	-
Protected vegetation in private land	101,488.6 ha	-
Unprotected vegetation in private land	15,599.9 ha	66


  

ACTOR COMMITMENTS	SCORE	STATE RANKING
Soy traded under zero deforestation commitment	0 %	5
Round Table on Responsible Soy	0 t	3

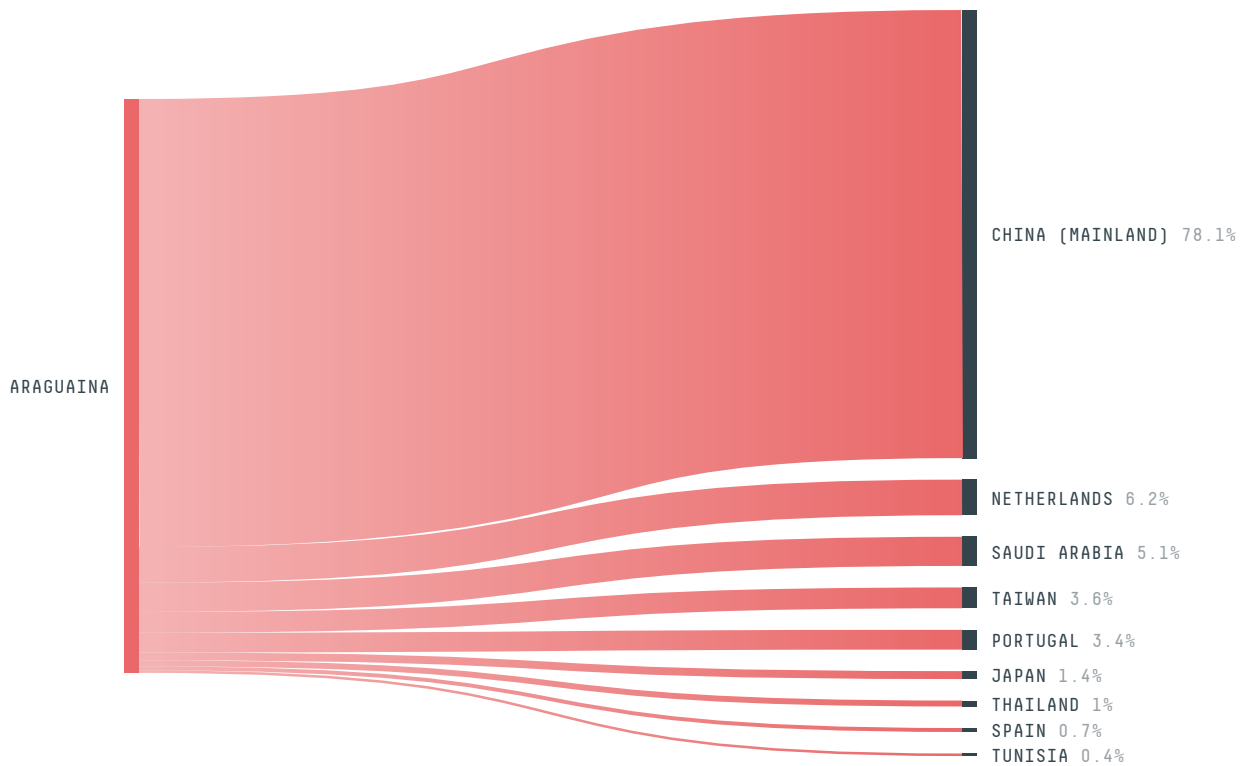
## DEFORESTATION TRAJECTORY OF ARAGUAINA



## TOP TRADERS OF SOY IN ARAGUAINA IN 2017



## TOP IMPORTING COUNTRIES OF SOY FROM ARAGUAINA IN 2017




This website uses cookies to provide you with an improved user experience. By continuing to browse this site, you consent to the use of cookies and similar technologies. Please visit our [privacy policy](#) for further details.


I agree

Trase is a partnership between

 Stockholm Environment Institute

 Global Canopy Programme

In collaboration with

 vizzuality

 The European Forest Institute

and many other organizations and individuals.

Donors

 The Global Environment Facility

 WWF


 Europe

 Gordon and Betty Moore Foundation

 The Nature Conservancy

 Department for International Development

 Formas

 Norway's International Climate and Forest Initiative (NICFI)

[Terms of Use](#) · [Privacy policy](#) · [Cookie policy](#) · [Contact us](#)

This website uses cookies to provide you with an improved user experience. By continuing to browse this site, you consent to the use of cookies and similar technologies. Please visit our [privacy policy](#) for further details.

I AGREE