



# trase

## Alvorada

COMMODITY YEAR COUNTRY BIOME  
**Soy 2018 Brazil Cerrado**

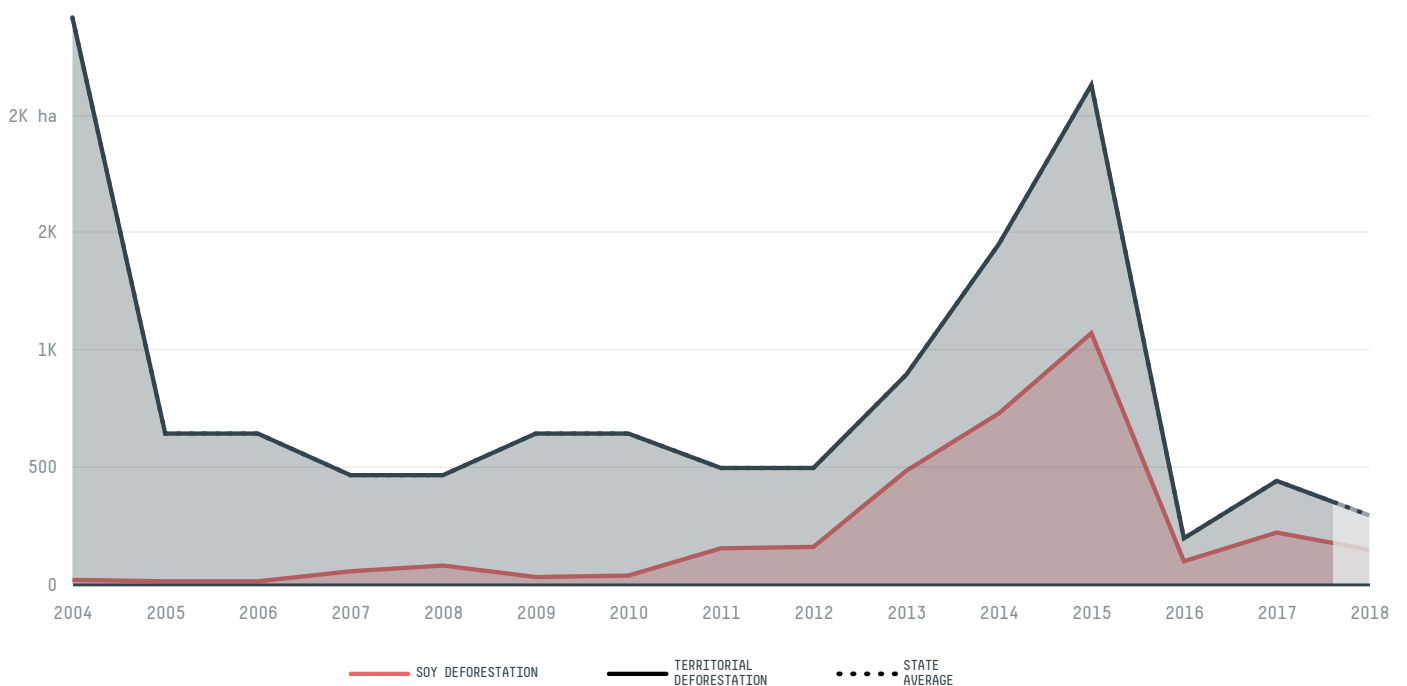
AREA PRODUCTION OF SOY SOY LAND  
**1,212 km<sup>2</sup> 81,200 t 26,977 ha**

In 2018, Alvorada produced 81,200 t of soy occupying a total of 26,977 ha of land. With 0.03% of the total production, it ranks 323rd in Brazil in soy production. The largest exporter of soy in Alvorada was Chs, which accounted for 100.0% of the total exports, and the main destination was China (Mainland).

AGRICULTURAL INDICATORS	SCORE
Production of soy	81,200 t
Soy yield	3 t/ha
Agricultural land used for soy	89.3 %
ENVIRONMENTAL INDICATORS	SCORE
Territorial deforestation	290 ha
Soy deforestation	146 ha
Land-based CO2 emissions	42,508.1 t CO2
Water scarcity	2 / 7

SOCIO-ECONOMIC INDICATORS	SCORE
Human Development Index	0.708 /1
GDP per capita	- USD/capita
GDP from agriculture	- %
Smallholder dominance	20 %
Reported cases of forced labour	0
Reported cases of land conflicts	-
Population	8,557
TERRITORIAL GOVERNANCE	SCORE
Legal Reserve deficit	3,911 ha
Legal Reserve deficit as a % of private land	3.9 %
Protected vegetation in private land	27,928 ha
Unprotected vegetation in private land	7,284.7 ha
ACTOR COMMITMENTS	SCORE
Round Table on Responsible Soy	- t

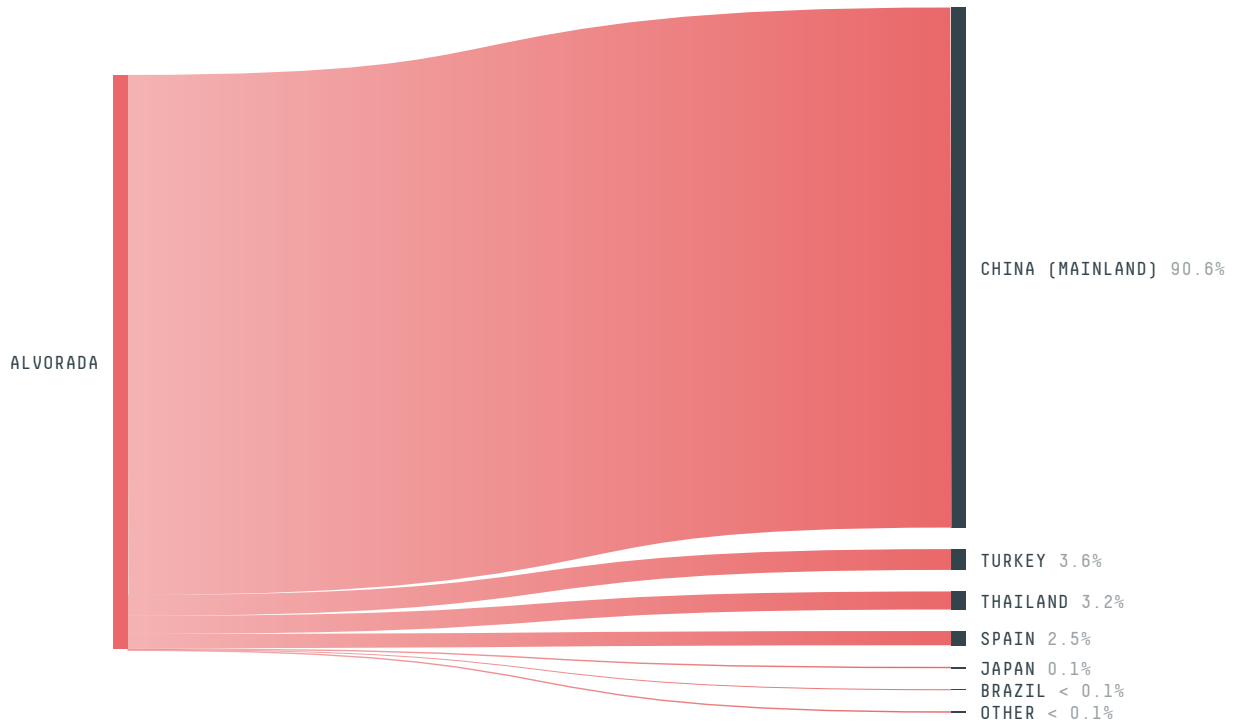
## DEFORESTATION TRAJECTORY OF ALVORADA



## TOP TRADERS OF SOY IN ALVORADA IN 2018



## TOP IMPORTING COUNTRIES OF SOY FROM ALVORADA IN 2018



Trase is a partnership between

 Stockholm Environment Institute

 Global Canopy Programme

In collaboration with

 vizzuality

 The European Forest Institute

and many other organizations and individuals.

Donors

 The Global Environment Facility

 WWF


 Europe

 Gordon and Betty Moore Foundation

 The Nature Conservancy

 Department for International Development

 Formas

 Norway's International Climate and Forest Initiative (NICFI)

[Terms of Use](#) · [Privacy policy](#) · [Cookie policy](#) · [Contact us](#)