



trase

Aparecida do rio negro

COMMODITY YEAR COUNTRY BIOME
Soy **2018** **Brazil** **Cerrado**

AREA PRODUCTION OF SOY SOY LAND
1,160 km² **66,006 t** **22,002 ha**

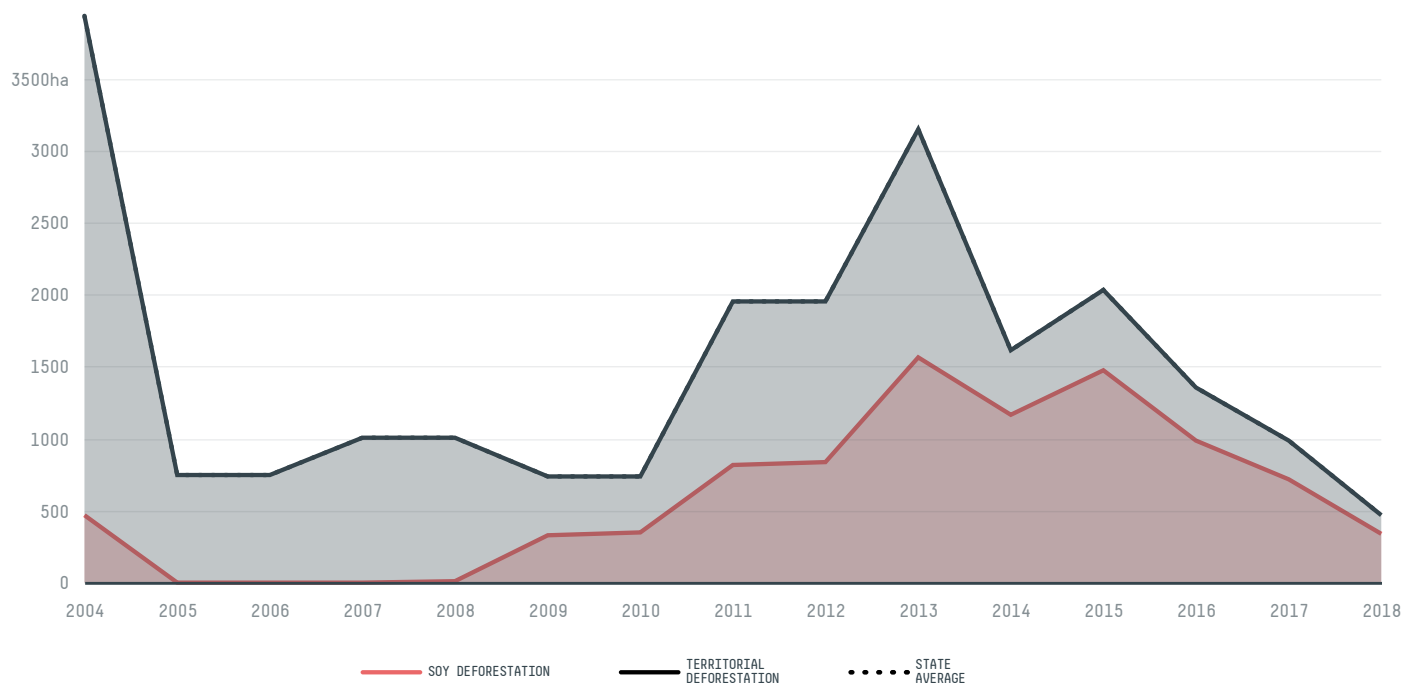
In 2018, Aparecida Do Rio Negro produced 66,006 t of soy occupying a total of 22,002 ha of land. With 0.06% of the total production, it ranks 386th in Brazil in soy production. The largest exporter of soy in Aparecida Do Rio Negro was Gavilon, which accounted for 68.2% of the total exports, and the main destination was China (Mainland).

AGRICULTURAL INDICATORS	SCORE
Production of soy	66,006 t
Soy yield	3 t/ha
Agricultural land used for soy	- %


ENVIRONMENTAL INDICATORS	SCORE
Territorial deforestation	473 ha
Soy deforestation	343 ha
Land-based CO2 emissions	73,912.7 t CO2
Water scarcity	2 / 7

SOCIO-ECONOMIC INDICATORS	SCORE
Human Development Index	0.651 /1
GDP per capita	- USD/capita
GDP from agriculture	- %
Smallholder dominance	28 %
Reported cases of forced labour	0
Reported cases of land conflicts	-
Population	4,504
TERRITORIAL GOVERNANCE	SCORE
Legal Reserve deficit	1,240.8 ha
Legal Reserve deficit as a % of private land	1.4 %
Protected vegetation in private land	28,241.9 ha
Unprotected vegetation in private land	21,239.7 ha
ACTOR COMMITMENTS	SCORE
Round Table on Responsible Soy	- t


DEFORESTATION TRAJECTORY OF APARECIDA DO RIO NEGRO



TOP TRADERS OF SOY IN APARECIDA DO RIO NEGRO IN 2018



TOP IMPORTING COUNTRIES OF SOY FROM APARECIDA DO RIO NEGRO IN 2018



Trase is a partnership between

 Stockholm Environment Institute

 Global Canopy Programme

In collaboration with

 vizzuality

 The European Forest Institute

and many other organizations and individuals.

Donors

 The Global Environment Facility

 WWF

 Europe

 Gordon and Betty Moore Foundation

 The Nature Conservancy

 Department for International Development

 Formas

 Norway's International Climate and Forest Initiative (NICFI)

[Terms of Use](#) · [Privacy policy](#) · [Cookie policy](#) · [Contact us](#)