



trase

Santa rosa do tocantins

COMMODITY YEAR COUNTRY BIOME
Soy 2018 Brazil Cerrado

AREA PRODUCTION OF SOY SOY LAND
1,796 km² 98,518 t 29,321 ha

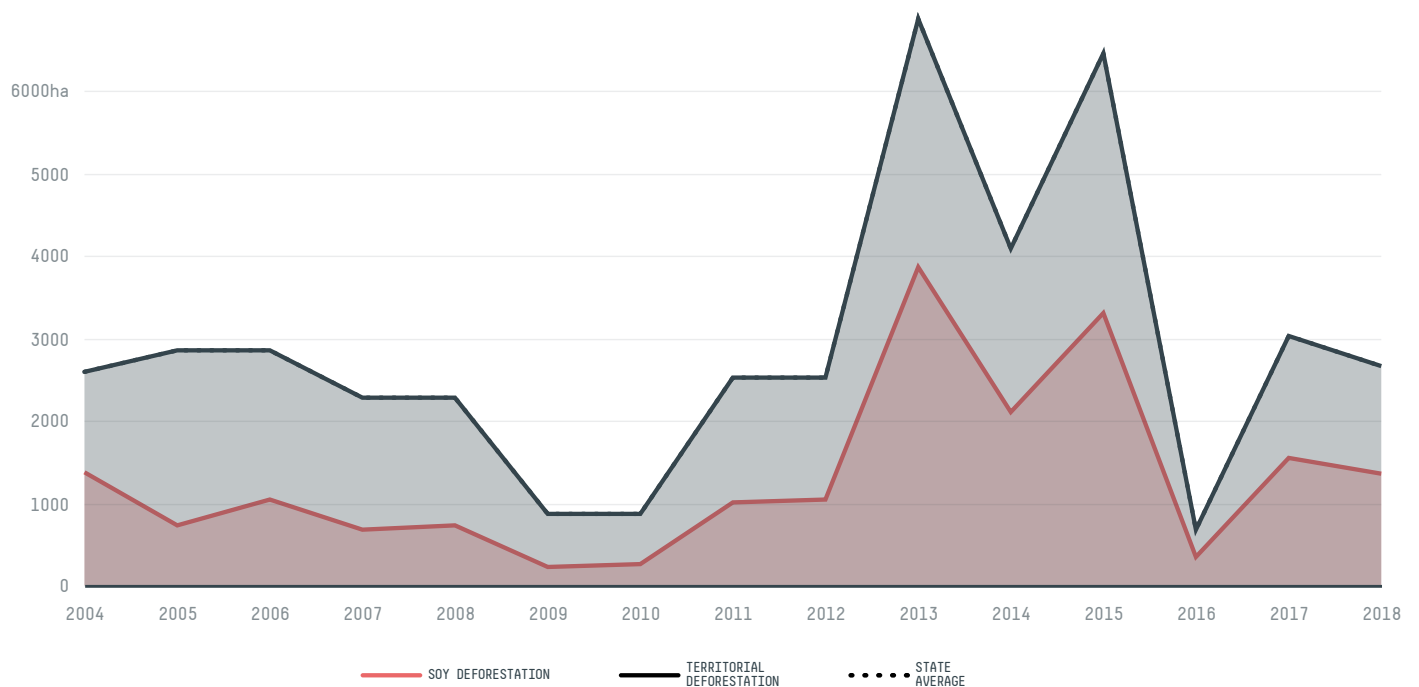
In 2018, Santa Rosa Do Tocantins produced 98,518 t of soy occupying a total of 29,321 ha of land. With 0.08% of the total production, it ranks 259th in Brazil in soy production. The largest exporter of soy in Santa Rosa Do Tocantins was Cofco, which accounted for 77.8% of the total exports, and the main destination was China (Mainland).

AGRICULTURAL INDICATORS	SCORE
Production of soy	98,518 t
Soy yield	3.4 t/ha
Agricultural land used for soy	- %


ENVIRONMENTAL INDICATORS	SCORE
Territorial deforestation	2,661 ha
Soy deforestation	1,365 ha
Land-based CO2 emissions	393,823.6 t CO2
Water scarcity	2 / 7

SOCIO-ECONOMIC INDICATORS	SCORE
Human Development Index	0.595 /1
GDP per capita	- USD/capita
GDP from agriculture	- %
Smallholder dominance	30 %
Reported cases of forced labour	0
Reported cases of land conflicts	-
Population	4,752
TERRITORIAL GOVERNANCE	SCORE
Legal Reserve deficit	368.9 ha
Legal Reserve deficit as a % of private land	0.3 %
Protected vegetation in private land	42,825.4 ha
Unprotected vegetation in private land	33,261.9 ha
ACTOR COMMITMENTS	SCORE
Round Table on Responsible Soy	- t


DEFORESTATION TRAJECTORY OF SANTA ROSA DO TOCANTINS



TOP TRADERS OF SOY IN SANTA ROSA DO TOCANTINS IN 2018




TOP IMPORTING COUNTRIES OF SOY FROM SANTA ROSA DO TOCANTINS IN 2018



Trase is a partnership between

 Stockholm Environment Institute

 Global Canopy Programme

In collaboration with

 vizzuality

 The European Forest Institute

and many other organizations and individuals.

Donors

 The Global Environment Facility

 WWF

 Europe

 Gordon and Betty Moore Foundation

 The Nature Conservancy

 Department for International Development

 Formas

 Norway's International Climate and Forest Initiative (NICFI)

[Terms of Use](#) · [Privacy policy](#) · [Cookie policy](#) · [Contact us](#)