



# trase

## Lavandeira

COMMODITY    YEAR    COUNTRY    BIOME    STATE  
**Soy**    **2013**    **Brazil**    **Cerrado**    **Tocantins**

AREA    PRODUCTION OF SOY    SOY LAND  
**520 km<sup>2</sup>**    **3,150 t**    **1,000 ha**

In 2013, Lavandeira produced 3,150 t of soy occupying a total of 1,000 ha of land. With less than 0.01% of the total production, it ranks 990th in Brazil in soy production, and 45th in the state of Tocantins. The largest exporter of soy in Lavandeira was Adm, which accounted for 100.0% of the total exports, and the main destination was China (Mainland).

AGRICULTURAL INDICATORS	SCORE	STATE RANKING
Production of soy	3,150 t	45
Soy yield	3.2 t/ha	5
Agricultural land used for soy	59.9 %	44

ENVIRONMENTAL INDICATORS	SCORE	STATE RANKING
Territorial deforestation	462 ha	95
Soy deforestation	0 ha	70
Land based CO2 emissions	55,903 t CO2	96
Water scarcity	2 /7	5

SOCIO-ECONOMIC INDICATORS	SCORE	STATE RANKING
Human Development Index	0.66 /1	31
GDP per capita	20,304 USD/capita	4
GDP from agriculture	73.7 %	1
Smallholder dominance	62 %	-
Reported cases of forced labour	-	-
Reported cases of land conflicts	-	-
Population	1,749	132

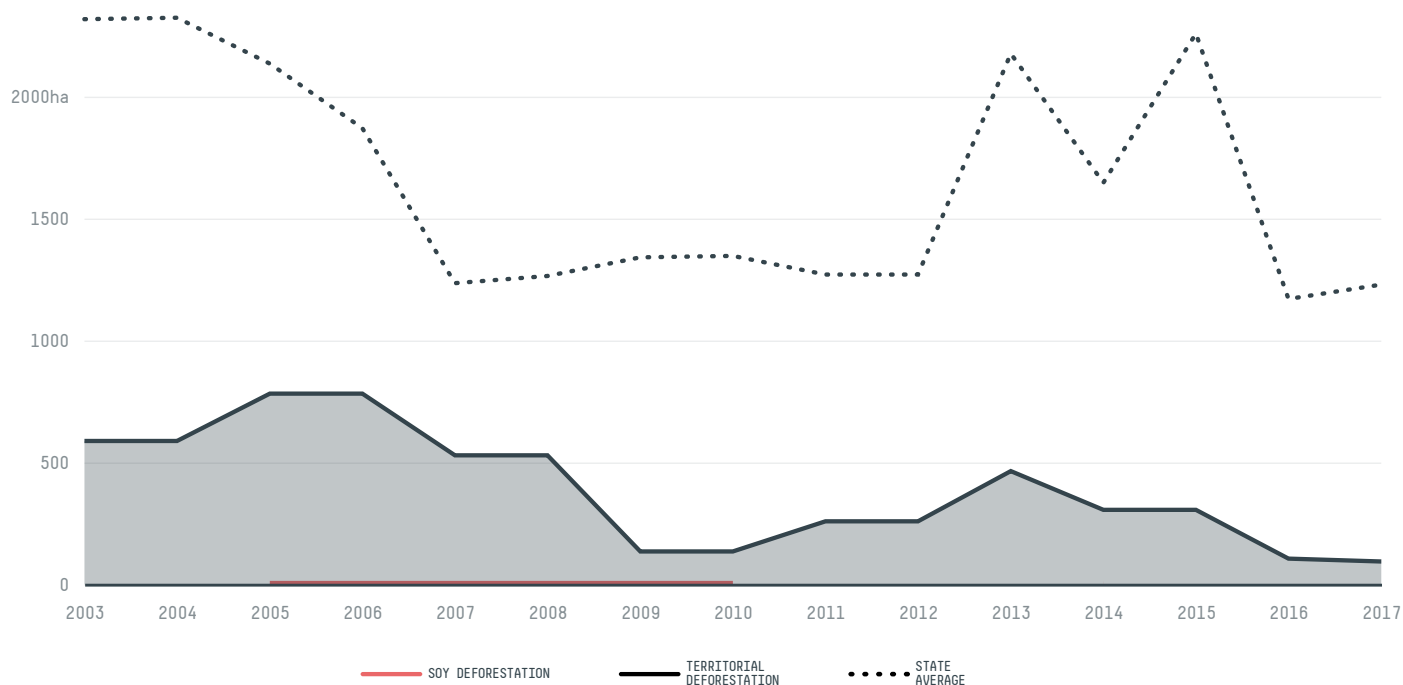
  

TERRITORIAL GOVERNANCE	SCORE	STATE RANKING
Legal Reserve deficit	2,534.9 ha	49
Legal Reserve deficit as a % of private land	6 %	-
Protected vegetation in private land	13,355.7 ha	-
Unprotected vegetation in private land	6,143.8 ha	85


  

ACTOR COMMITMENTS	SCORE	STATE RANKING
Soy traded under zero deforestation commitment	0 %	38
Round Table on Responsible Soy	- t	-

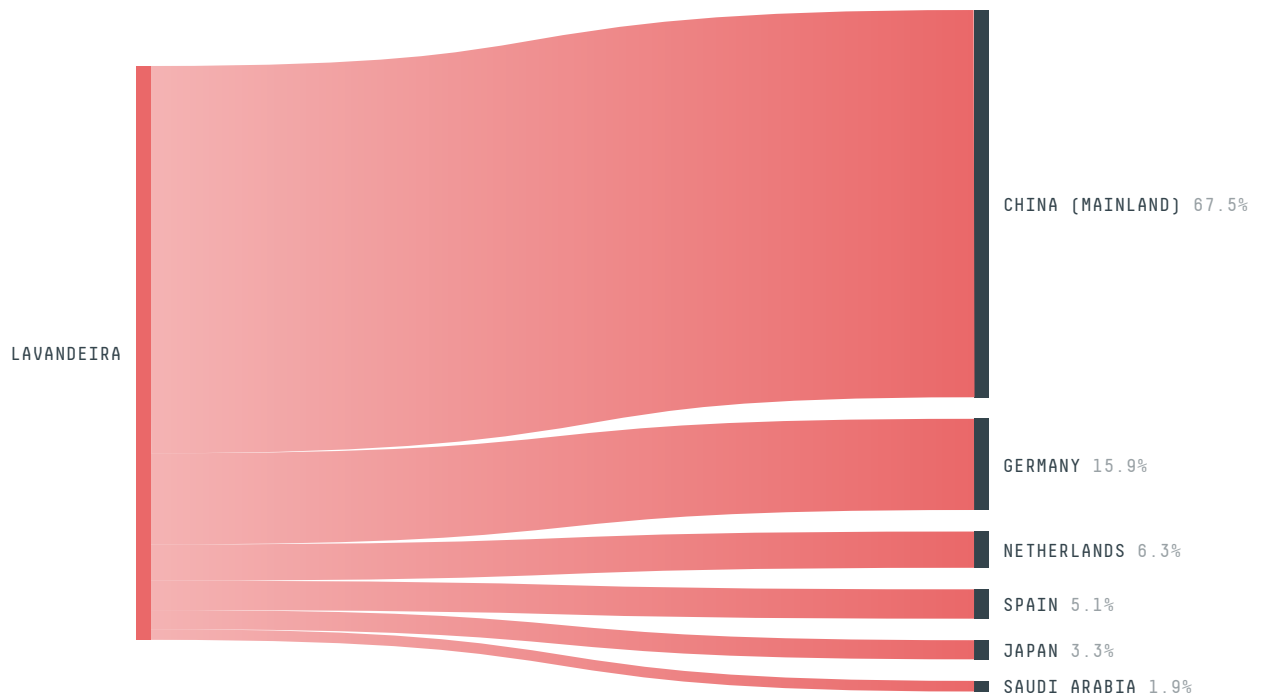
## DEFORESTATION TRAJECTORY OF LAVANDEIRA



## TOP TRADERS OF SOY IN LAVANDEIRA IN 2013



## TOP IMPORTING COUNTRIES OF SOY FROM LAVANDEIRA IN 2013



# GLOBAL FOREST WATCH

This website uses cookies to provide you with an improved user experience. By continuing to browse this site, you consent to the use of cookies and similar technologies. Please visit our [privacy policy](#) for further details.


I agree

Trase is a partnership between

 Stockholm Environment Institute

 Global Canopy Programme

In collaboration with

 vizzuality

 The European Forest Institute

and many other organizations and individuals.

Donors

 The Global Environment Facility

 WWF

 Europe

 Gordon and Betty Moore Foundation

 The Nature Conservancy

 Department for International Development

 Formas

 Norway's International Climate and Forest Initiative (NICFI)

[Terms of Use](#) · [Privacy policy](#) · [Cookie policy](#) · [Contact us](#)

This website uses cookies to provide you with an improved user experience. By continuing to browse this site, you consent to the use of cookies and similar technologies. Please visit our [privacy policy](#) for further details.

I AGREE