



trase

Talisma

COMMODITY YEAR COUNTRY BIOME STATE
Soy 2017 Brazil Cerrado Tocantins

AREA PRODUCTION OF SOY SOY LAND
2,157 km² 44,000 t 15,032 ha

In 2017, Talisma produced 44,000 t of soy occupying a total of 15,032 ha of land. With 0.02% of the total production, it ranks 538th in Brazil in soy production, and 20th in the state of Tocantins. The largest exporter of soy in Talisma was Granol, which accounted for 100.0% of the total exports, and the main destination was Brazil.

AGRICULTURAL INDICATORS	SCORE	STATE RANKING
Production of soy	44,000 t	20
Soy yield	2.9 t/ha	26
Agricultural land used for soy	92.9 %	9

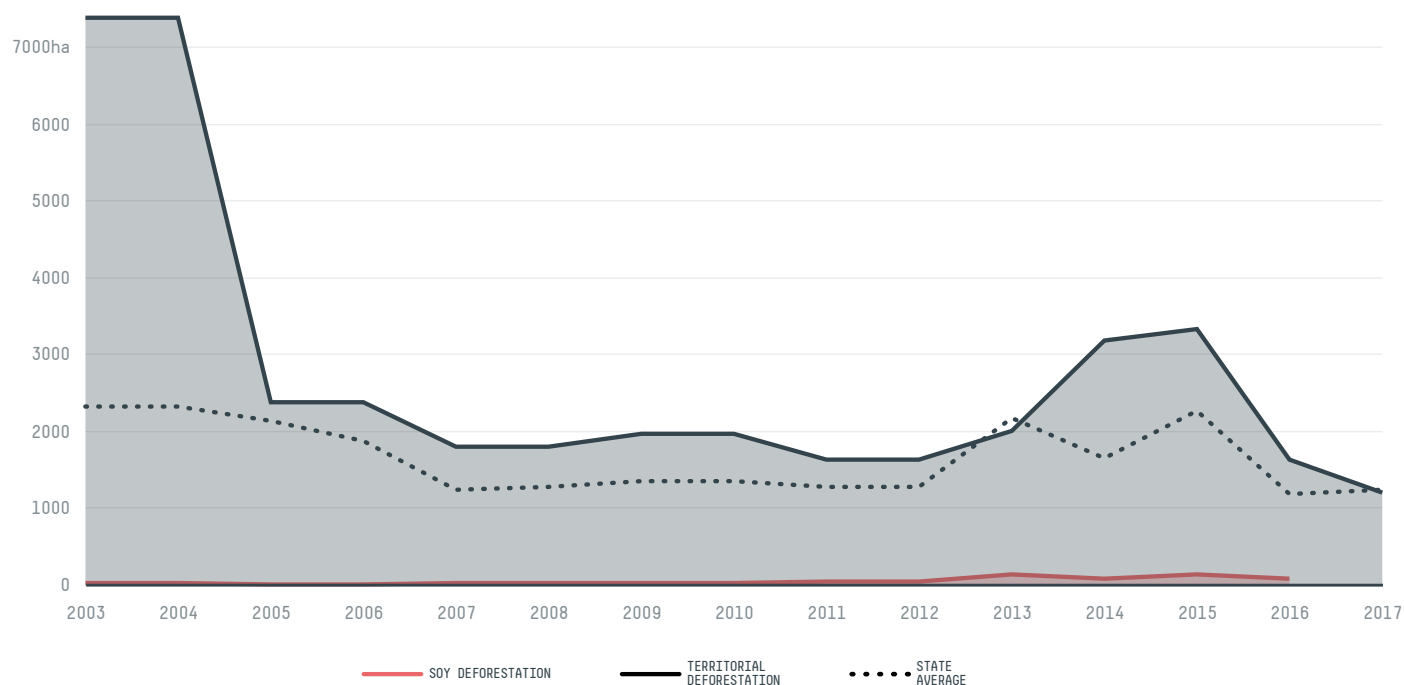
ENVIRONMENTAL INDICATORS	SCORE	STATE RANKING
Territorial deforestation	1,202 ha	55
Soy deforestation	- ha	-
Land based CO2 emissions	145,159 t CO2	54
Water scarcity	2 /7	5

SOCIO-ECONOMIC INDICATORS	SCORE	STATE RANKING
Human Development Index	0.654 /1	35
GDP per capita	- USD/capita	-
GDP from agriculture	- %	-
Smallholder dominance	21 %	-
Reported cases of forced labour	-	-
Reported cases of land conflicts	-	-
Population	2,695	112

TERRITORIAL GOVERNANCE	SCORE	STATE RANKING
Legal Reserve deficit	4,134.7 ha	35
Legal Reserve deficit as a % of private land	2 %	-
Protected vegetation in private land	63,874.8 ha	-
Unprotected vegetation in private land	28,977.7 ha	46

ACTOR COMMITMENTS	SCORE	STATE RANKING
Soy traded under zero deforestation commitment	0 %	38
Round Table on Responsible Soy	0 t	3

DEFORESTATION TRAJECTORY OF TALISMA



TOP TRADERS OF SOY IN TALISMA IN 2017



TOP IMPORTING COUNTRIES OF SOY FROM TALISMA IN 2017





Deforestation alerts in Talismã, Tocantins, Brazil

There were **0** GLAD alerts reported in the week of the **18th of May 2020**. This was **normal** compared to the same week in previous years.



Trase is a partnership between


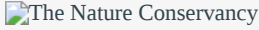


In collaboration with



and many other organizations and individuals.

Donors



[Terms of Use](#) · [Privacy policy](#) · [Cookie policy](#) · [Contact us](#)