



trase

Rio dos bois

COMMODITY YEAR COUNTRY BIOME
Soy **2018** **Brazil** **Cerrado**

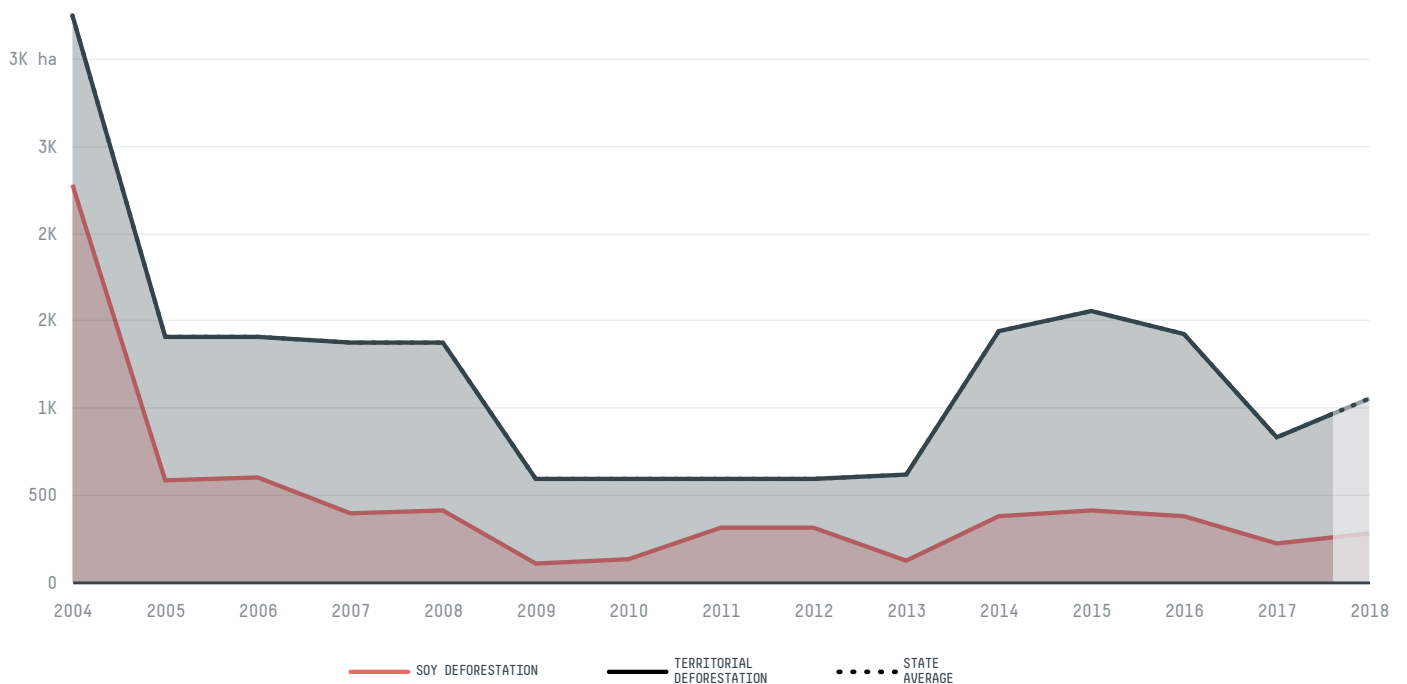
AREA PRODUCTION OF SOY SOY LAND
845 km² **25,217 t** **8,491 ha**

In 2018, Rio Dos Bois produced 25,217 t of soy occupying a total of 8,491 ha of land. With 0.01% of the total production, it ranks 736th in Brazil in soy production. The largest exporter of soy in Rio Dos Bois was Adm, which accounted for 100.0% of the total exports, and the main destination was China (Mainland).


AGRICULTURAL INDICATORS	SCORE
Production of soy	25,217 t
Soy yield	3 t/ha
Agricultural land used for soy	49.1 %
ENVIRONMENTAL INDICATORS	SCORE
Territorial deforestation	1,052 ha
Soy deforestation	278 ha
Land-based CO2 emissions	147,476.3 t CO2
Water scarcity	2 / 7

SOCIO-ECONOMIC INDICATORS		SCORE
Human Development Index		0.616 /1
GDP per capita		- USD/capita
GDP from agriculture		- %
Smallholder dominance		32 %
Reported cases of forced labour		0
Reported cases of land conflicts		-
Population		2,715
TERRITORIAL GOVERNANCE		SCORE
Legal Reserve deficit		667.7 ha
Legal Reserve deficit as a % of private land		1 %
Protected vegetation in private land		20,809.3 ha
Unprotected vegetation in private land		16,377.2 ha
ACTOR COMMITMENTS		SCORE
Round Table on Responsible Soy		- t

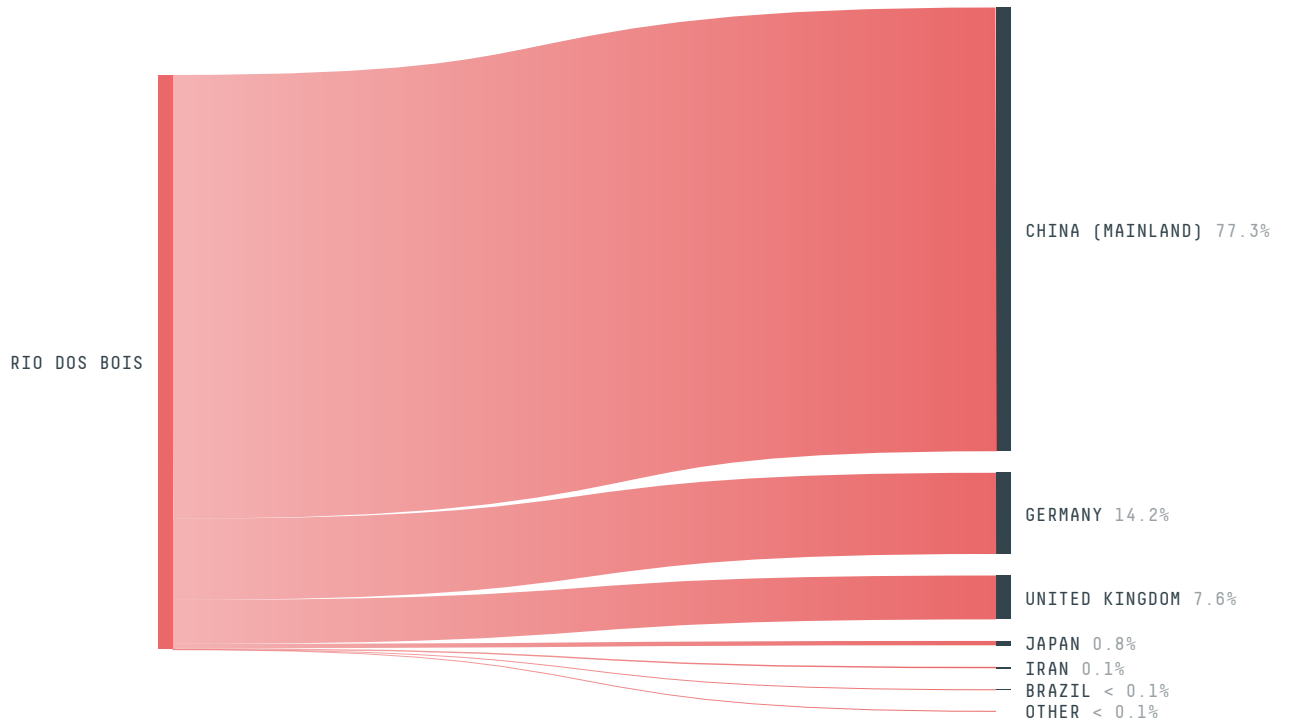
DEFORESTATION TRAJECTORY OF RIO DOS BOIS



TOP TRADERS OF SOY IN RIO DOS BOIS IN 2018



TOP IMPORTING COUNTRIES OF SOY FROM RIO DOS BOIS IN 2018



Trase is a partnership between

 Stockholm Environment Institute

 Global Canopy Programme

In collaboration with

 vizzuality

 The European Forest Institute

and many other organizations and individuals.

Donors

 The Global Environment Facility

 WWF


 Europe

 Gordon and Betty Moore Foundation

 The Nature Conservancy

 Department for International Development

 Formas

 Norway's International Climate and Forest Initiative (NICFI)

[Terms of Use](#) · [Privacy policy](#) · [Cookie policy](#) · [Contact us](#)