



trase

Peixe

COMMODITY YEAR COUNTRY BIOME STATE
Soy 2017 Brazil Cerrado Tocantins

AREA PRODUCTION OF SOY SOY LAND
5,291 km² 148,890 t 49,997 ha

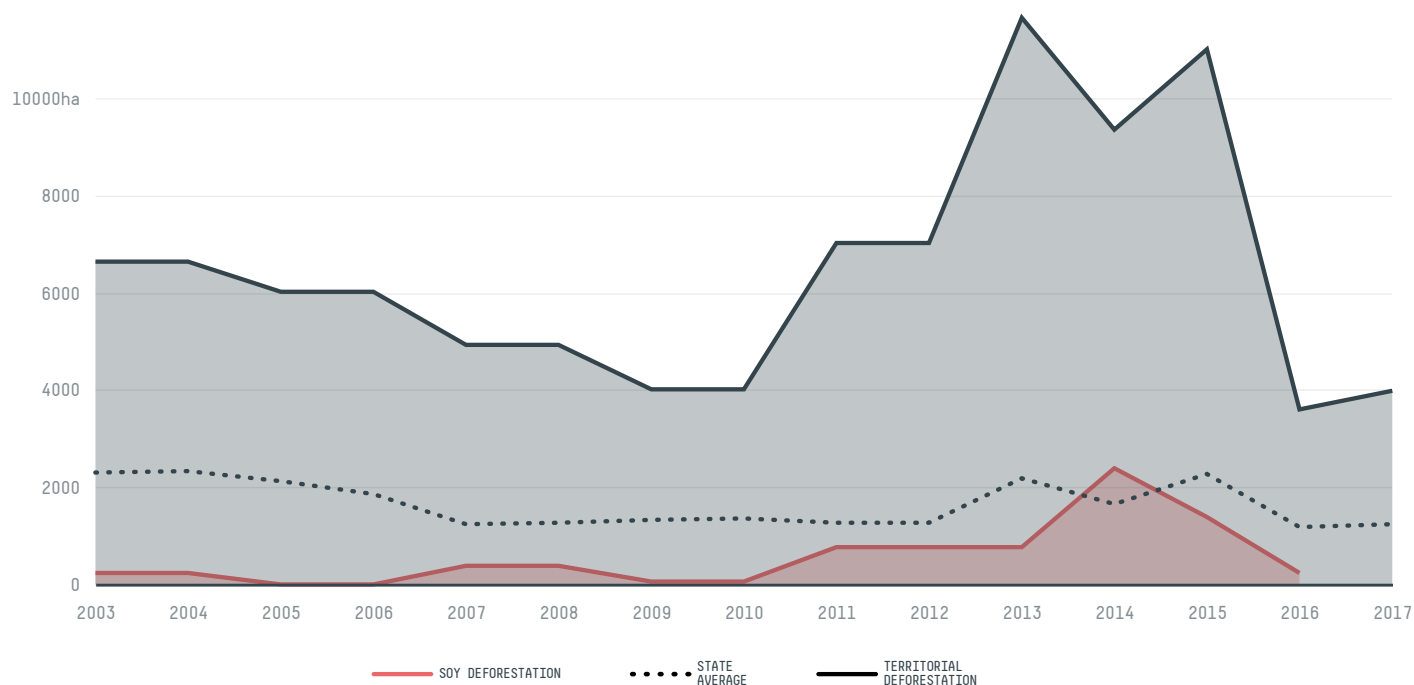
In 2017, Peixe produced 148,890 t of soy occupying a total of 49,997 ha of land. With 0.08% of the total production, it ranks 167th in Brazil in soy production, and 1st in the state of Tocantins. The largest exporter of soy in Peixe was Granol, which accounted for 63.2% of the total exports, and the main destination was Brazil.

AGRICULTURAL INDICATORS	SCORE	STATE RANKING
Production of soy	148,890 t	1
Soy yield	3 t/ha	20
Agricultural land used for soy	91.5 %	12

ENVIRONMENTAL INDICATORS	SCORE	STATE RANKING
Territorial deforestation	3,978 ha	8
Soy deforestation	- ha	-
Land based CO2 emissions	461,025 t CO2	8
Water scarcity	2 /7	5

SOCIO-ECONOMIC INDICATORS	SCORE	STATE RANKING
Human Development Index	0.674 /1	21
GDP per capita	- USD/capita	-
GDP from agriculture	- %	-
Smallholder dominance	27 %	-
Reported cases of forced labour	-	-
Reported cases of land conflicts	-	-
Population	11,075	23
TERRITORIAL GOVERNANCE	SCORE	STATE RANKING
Legal Reserve deficit	7,110.6 ha	14
Legal Reserve deficit as a % of private land	1.8 %	-
Protected vegetation in private land	134,945.9 ha	-
Unprotected vegetation in private land	75,108.4 ha	12
ACTOR COMMITMENTS	SCORE	STATE RANKING
Soy traded under zero deforestation commitment	11.3 %	35
Round Table on Responsible Soy	0 t	3

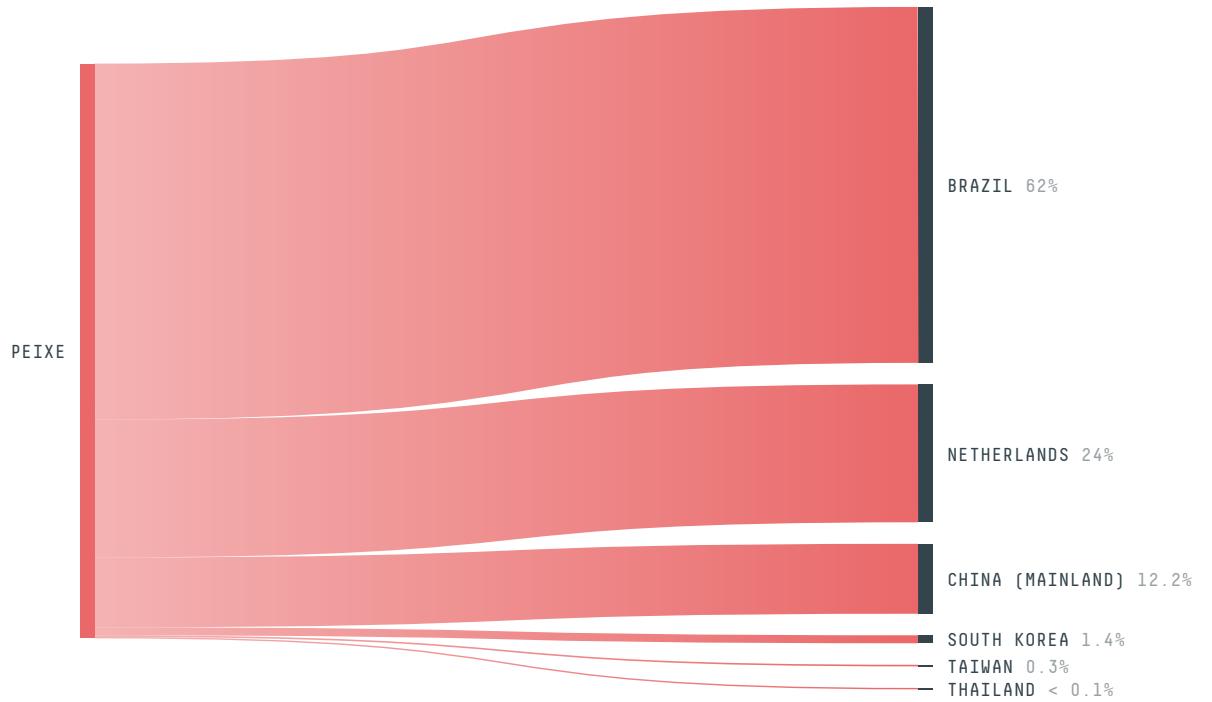
DEFORESTATION TRAJECTORY OF PEIXE



TOP TRADERS OF SOY IN PEIXE IN 2017



TOP IMPORTING COUNTRIES OF SOY FROM PEIXE IN 2017






Deforestation alerts in Peixe, Tocantins, Brazil

There were **0** GLAD alerts reported in the week of the **18th of May 2020**. This was **normal** compared to the same week in previous years.



Trase is a partnership between




In collaboration with



and many other organizations and individuals.

Donors



[Terms of Use](#) · [Privacy policy](#) · [Cookie policy](#) · [Contact us](#)