



trase

Gurupi

COMMODITY YEAR COUNTRY BIOME STATE
Soy **2017** **Brazil** **Cerrado** **Tocantins**

AREA PRODUCTION OF SOY SOY LAND
1,836 km² **26,900 t** **9,116 ha**

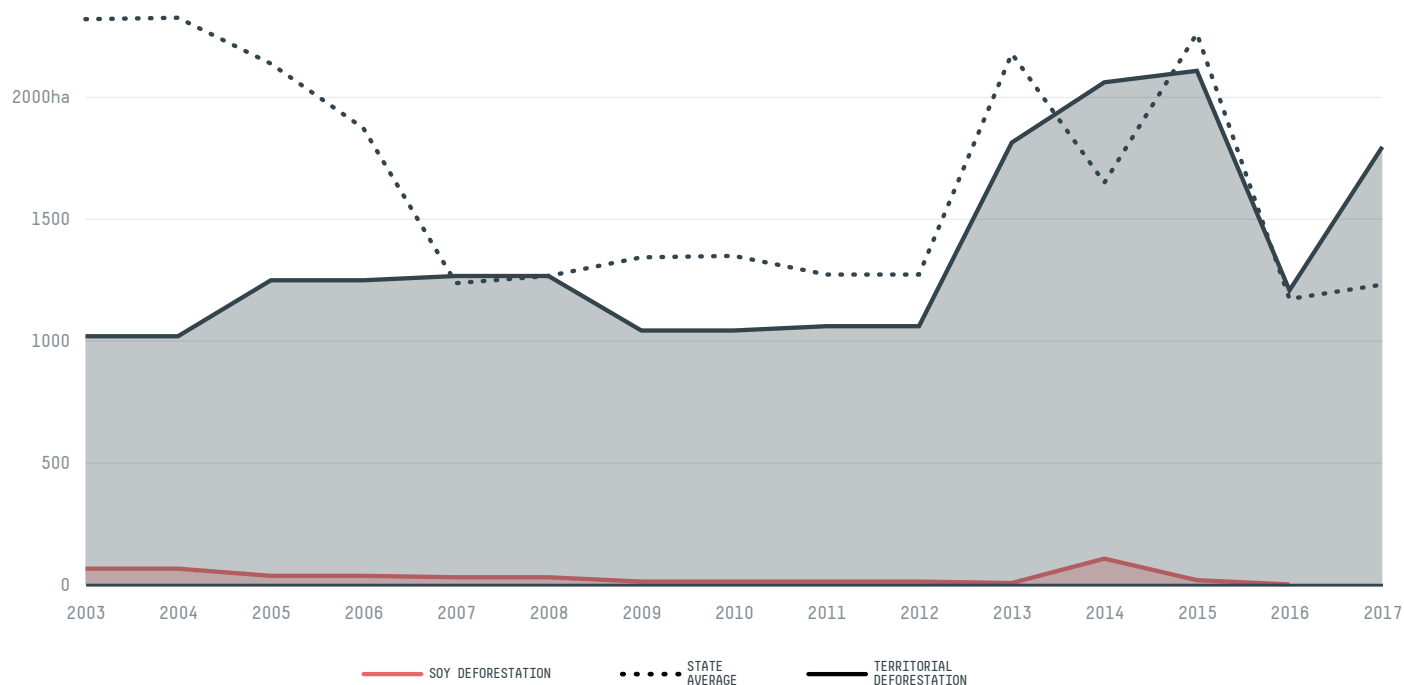
In 2017, Gurupi produced 26,900 t of soy occupying a total of 9,116 ha of land. With 0.01% of the total production, it ranks 710th in Brazil in soy production, and 31st in the state of Tocantins. The largest exporter of soy in Gurupi was Glencore, which accounted for 82.9% of the total exports, and the main destination was China (Mainland).

AGRICULTURAL INDICATORS	SCORE	STATE RANKING
Production of soy	26,900 t	31
Soy yield	3 t/ha	22
Agricultural land used for soy	91 %	14

ENVIRONMENTAL INDICATORS	SCORE	STATE RANKING
Territorial deforestation	1,793 ha	35
Soy deforestation	- ha	-
Land based CO2 emissions	212,534 t CO2	33
Water scarcity	4 /7	3

SOCIO-ECONOMIC INDICATORS	SCORE	STATE RANKING
Human Development Index	0.759 /1	3
GDP per capita	- USD/capita	-
GDP from agriculture	- %	-
Smallholder dominance	42 %	-
Reported cases of forced labour	-	-
Reported cases of land conflicts	-	-
Population	81,792	3
TERRITORIAL GOVERNANCE	SCORE	STATE RANKING
Legal Reserve deficit	5,431.1 ha	25
Legal Reserve deficit as a % of private land	4 %	-
Protected vegetation in private land	40,780.1 ha	-
Unprotected vegetation in private land	19,044.6 ha	59
ACTOR COMMITMENTS	SCORE	STATE RANKING
Soy traded under zero deforestation commitment	0 %	32
Round Table on Responsible Soy	0 t	3

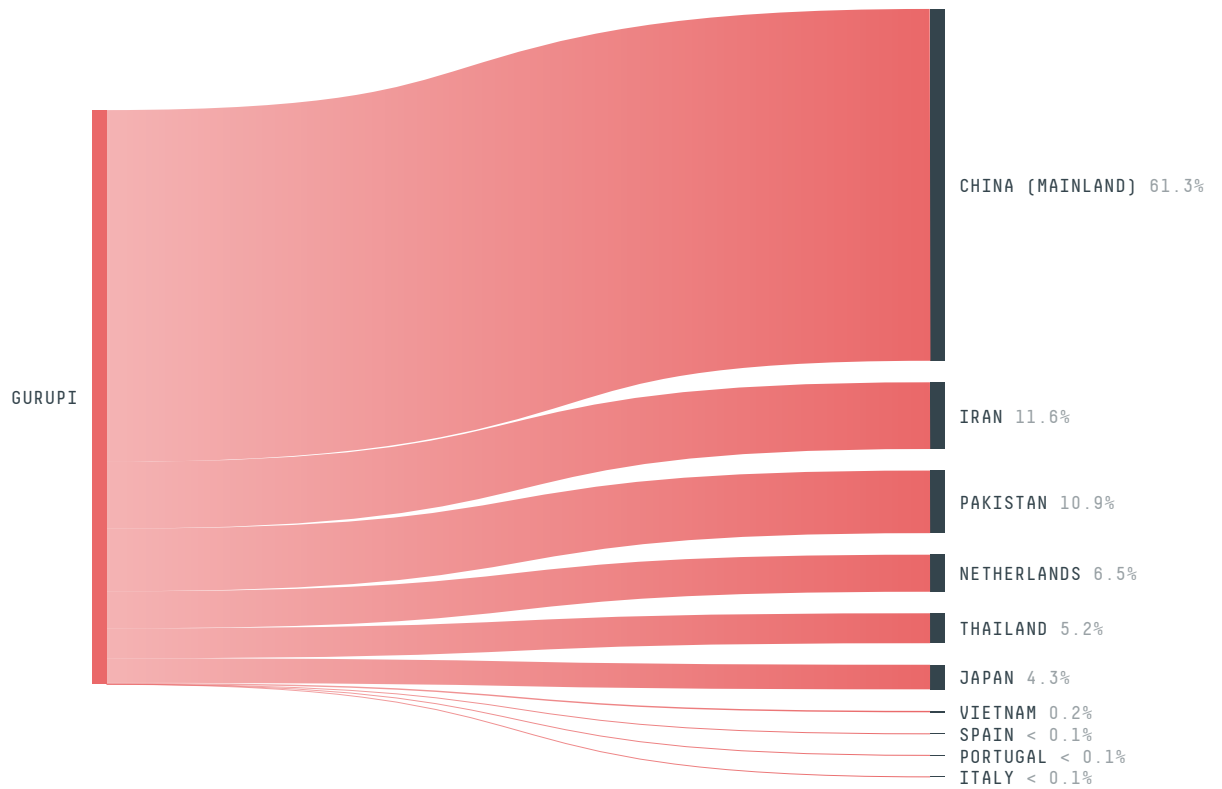
DEFORESTATION TRAJECTORY OF GURUPI



TOP TRADERS OF SOY IN GURUPI IN 2017



TOP IMPORTING COUNTRIES OF SOY FROM GURUPI IN 2017






Deforestation alerts in Gurupi, Tocantins, Brazil

There were **0** GLAD alerts reported in the week of the **11th of May 2020**. This was **normal** compared to the same week in previous years.



Trase is a partnership between



In collaboration with



and many other organizations and individuals.

Donors



[Terms of Use](#) · [Privacy policy](#) · [Cookie policy](#) · [Contact us](#)