



trase

Cariri do tocantins

COMMODITY YEAR COUNTRY BIOME
Soy 2018 Brazil Cerrado

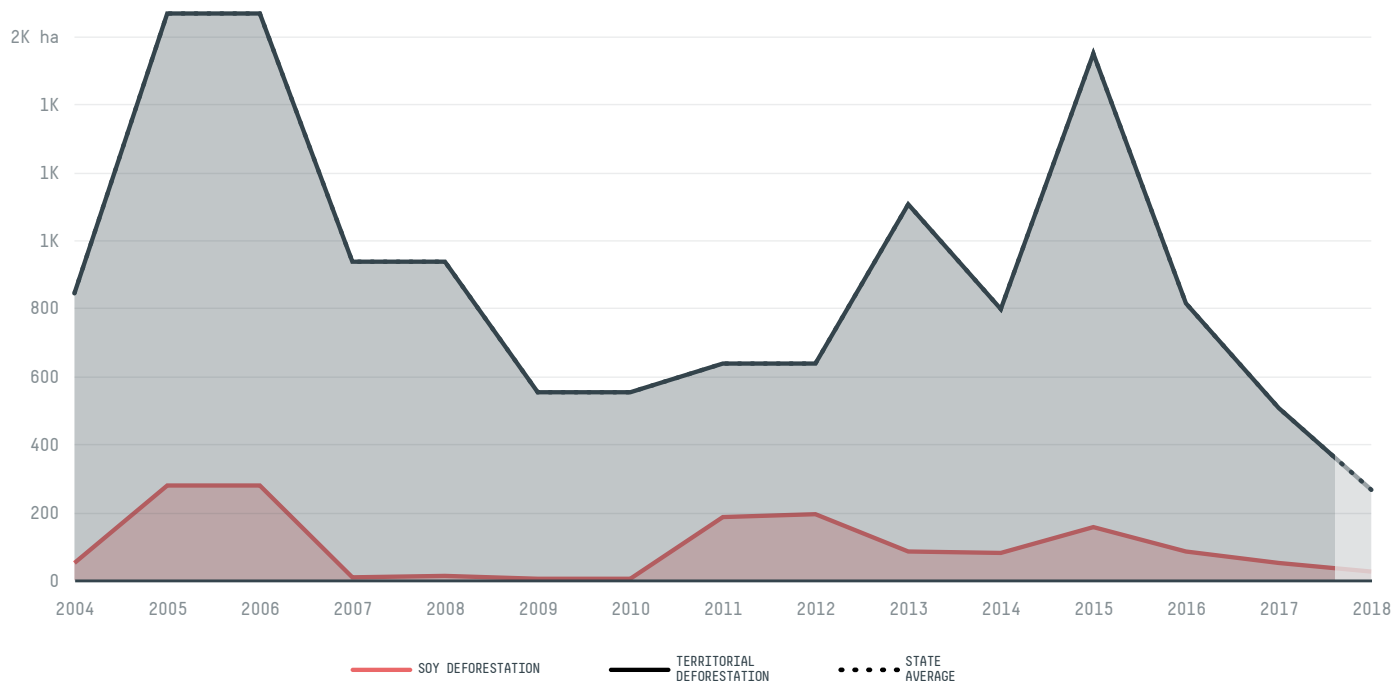
AREA PRODUCTION OF SOY SOY LAND
1,129 km² 53,396 t 17,564 ha

In 2018, Cariri Do Tocantins produced 53,396 t of soy occupying a total of 17,564 ha of land. With 0.05% of the total production, it ranks 456th in Brazil in soy production. The largest exporter of soy in Cariri Do Tocantins was Mitsubishi Corporation Do Brasil, which accounted for 79.6% of the total exports, and the main destination was China (Mainland).

AGRICULTURAL INDICATORS	SCORE
Production of soy	53,396 t
Soy yield	3 t/ha
Agricultural land used for soy	- %
ENVIRONMENTAL INDICATORS	SCORE
Territorial deforestation	266 ha
Soy deforestation	27 ha
Land-based CO2 emissions	38,306.5 t CO2
Water scarcity	3 / 7

SOCIO-ECONOMIC INDICATORS	SCORE
Human Development Index	0.662 /1
GDP per capita	- USD/capita
GDP from agriculture	- %
Smallholder dominance	24 %
Reported cases of forced labour	0
Reported cases of land conflicts	-
Population	4,053
TERRITORIAL GOVERNANCE	SCORE
Legal Reserve deficit	5,229 ha
Legal Reserve deficit as a % of private land	5.5 %
Protected vegetation in private land	27,002.8 ha
Unprotected vegetation in private land	7,889 ha
ACTOR COMMITMENTS	SCORE
Round Table on Responsible Soy	- t


DEFORESTATION TRAJECTORY OF CARIRI DO TOCANTINS



TOP TRADERS OF SOY IN CARIRI DO TOCANTINS IN 2018




TOP IMPORTING COUNTRIES OF SOY FROM CARIRI DO TOCANTINS IN 2018




Trase is a partnership between

 Stockholm Environment Institute

 Global Canopy Programme

In collaboration with

 vizzuality

 The European Forest Institute

and many other organizations and individuals.

Donors

 The Global Environment Facility

 WWF

 Europe

 Gordon and Betty Moore Foundation

 The Nature Conservancy

 Department for International Development

 Formas

 Norway's International Climate and Forest Initiative (NICFI)

[Terms of Use](#) · [Privacy policy](#) · [Cookie policy](#) · [Contact us](#)