



trase

Goianorte

COMMODITY YEAR COUNTRY BIOME
Soy 2018 Brazil Cerrado

AREA PRODUCTION OF SOY SOY LAND
1,801 km² 8,100 t 3,000 ha

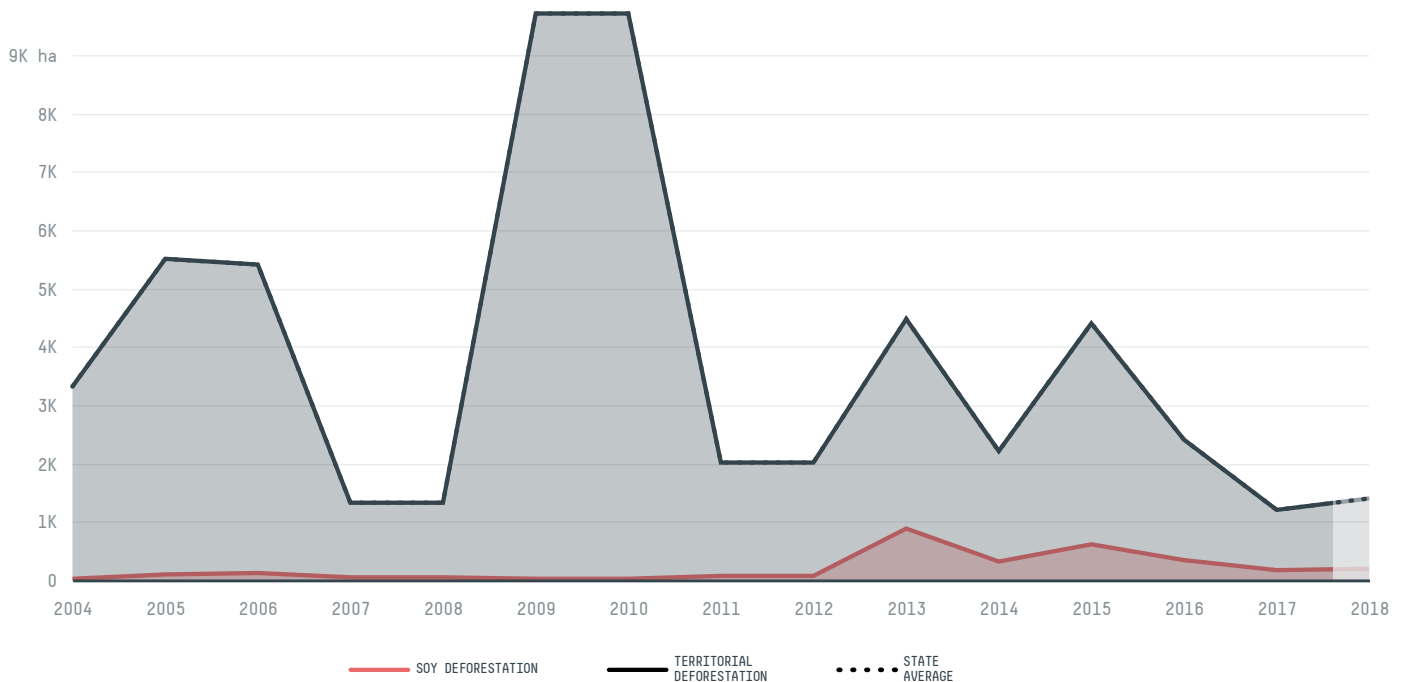
In 2018, Goianorte produced 8,100 t of soy occupying a total of 3,000 ha of land. With less than 0.01% of the total production, it ranks 1048th in Brazil in soy production. The largest exporter of soy in Goianorte was Bunge, which accounted for 100.0% of the total exports, and the main destination was China (Mainland).

AGRICULTURAL INDICATORS	SCORE
Production of soy	8,100 t
Soy yield	2.7 t/ha
Agricultural land used for soy	88.2 %


ENVIRONMENTAL INDICATORS	SCORE
Territorial deforestation	1,401 ha
Soy deforestation	199 ha
Land-based CO2 emissions	114,268.2 t CO2
Water scarcity	2 / 7

SOCIO-ECONOMIC INDICATORS		SCORE
Human Development Index		0.621 /1
GDP per capita		- USD/capita
GDP from agriculture		- %
Smallholder dominance		43 %
Reported cases of forced labour		0
Reported cases of land conflicts		-
Population		5,115
TERRITORIAL GOVERNANCE		SCORE
Legal Reserve deficit		3,840.3 ha
Legal Reserve deficit as a % of private land		2.5 %
Protected vegetation in private land		40,204.5 ha
Unprotected vegetation in private land		15,614.5 ha
ACTOR COMMITMENTS		SCORE
Round Table on Responsible Soy		- t


DEFORESTATION TRAJECTORY OF GOIANORTE



TOP TRADERS OF SOY IN GOIANORTE IN 2018




TOP IMPORTING COUNTRIES OF SOY FROM GOIANORTE IN 2018




Trase is a partnership between

 Stockholm Environment Institute

 Global Canopy Programme

In collaboration with

 vizzuality

 The European Forest Institute

and many other organizations and individuals.

Donors

 The Global Environment Facility

 WWF


 Europe

 Gordon and Betty Moore Foundation

 The Nature Conservancy

 Department for International Development

 Formas

 Norway's International Climate and Forest Initiative (NICFI)

[Terms of Use](#) · [Privacy policy](#) · [Cookie policy](#) · [Contact us](#)