



# trase

## Abreulandia

COMMODITY YEAR COUNTRY BIOME  
**Soy 2018 Brazil Cerrado**

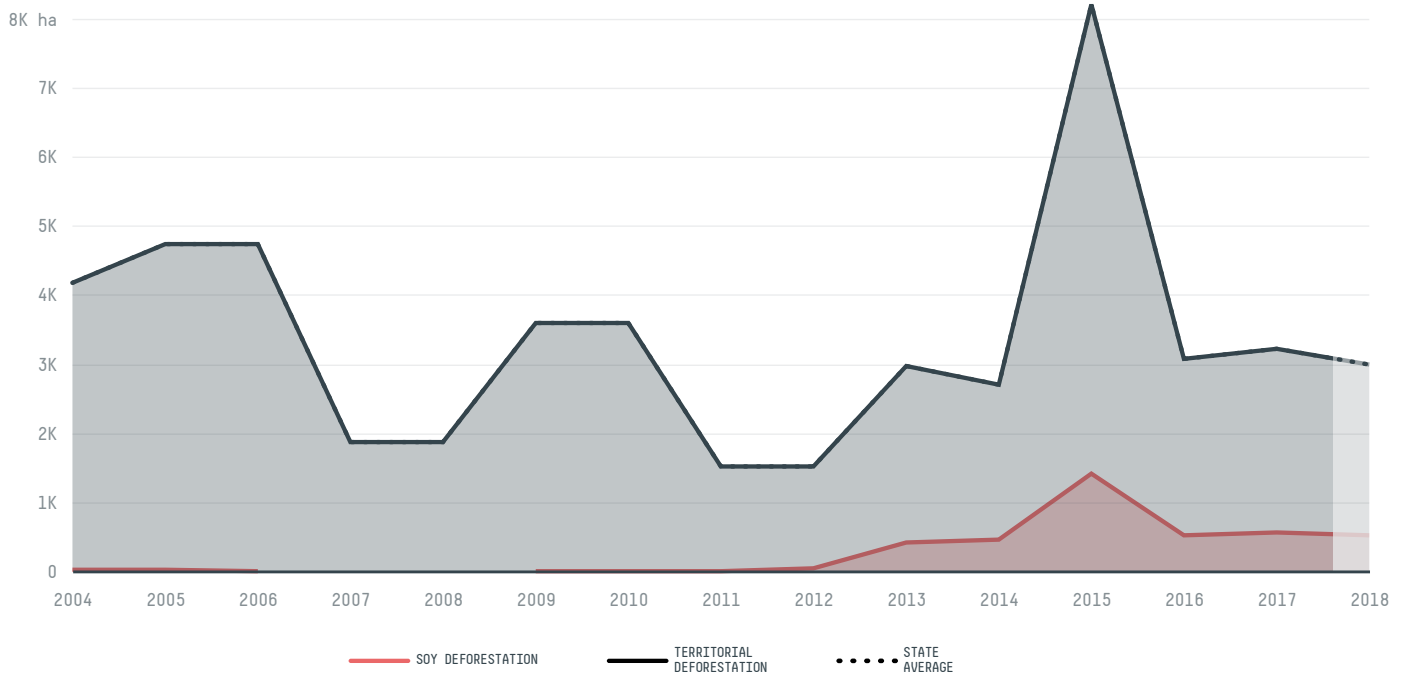
AREA PRODUCTION OF SOY SOY LAND  
**1,895 km<sup>2</sup> 17,391 t 5,270 ha**

In 2018, Abreulandia produced 17,391 t of soy occupying a total of 5,270 ha of land. With 0.01% of the total production, it ranks 855th in Brazil in soy production. The largest exporter of soy in Abreulandia was Glencore, which accounted for 100.0% of the total exports, and the main destination was China (Mainland).


AGRICULTURAL INDICATORS	SCORE
Production of soy	17,391 t
Soy yield	3.3 t/ha
Agricultural land used for soy	50.6 %
ENVIRONMENTAL INDICATORS	SCORE
Territorial deforestation	2,983 ha
Soy deforestation	510 ha
Land-based CO2 emissions	341,760.2 t CO2
Water scarcity	2 / 7

SOCIO-ECONOMIC INDICATORS		SCORE
Human Development Index		0.665 /1
GDP per capita		- USD/capita
GDP from agriculture		- %
Smallholder dominance		25 %
Reported cases of forced labour		0
Reported cases of land conflicts		-
Population		2,506
TERRITORIAL GOVERNANCE		SCORE
Legal Reserve deficit		1,329 ha
Legal Reserve deficit as a % of private land		0.9 %
Protected vegetation in private land		50,358.3 ha
Unprotected vegetation in private land		32,957.4 ha
ACTOR COMMITMENTS		SCORE
Round Table on Responsible Soy		- t

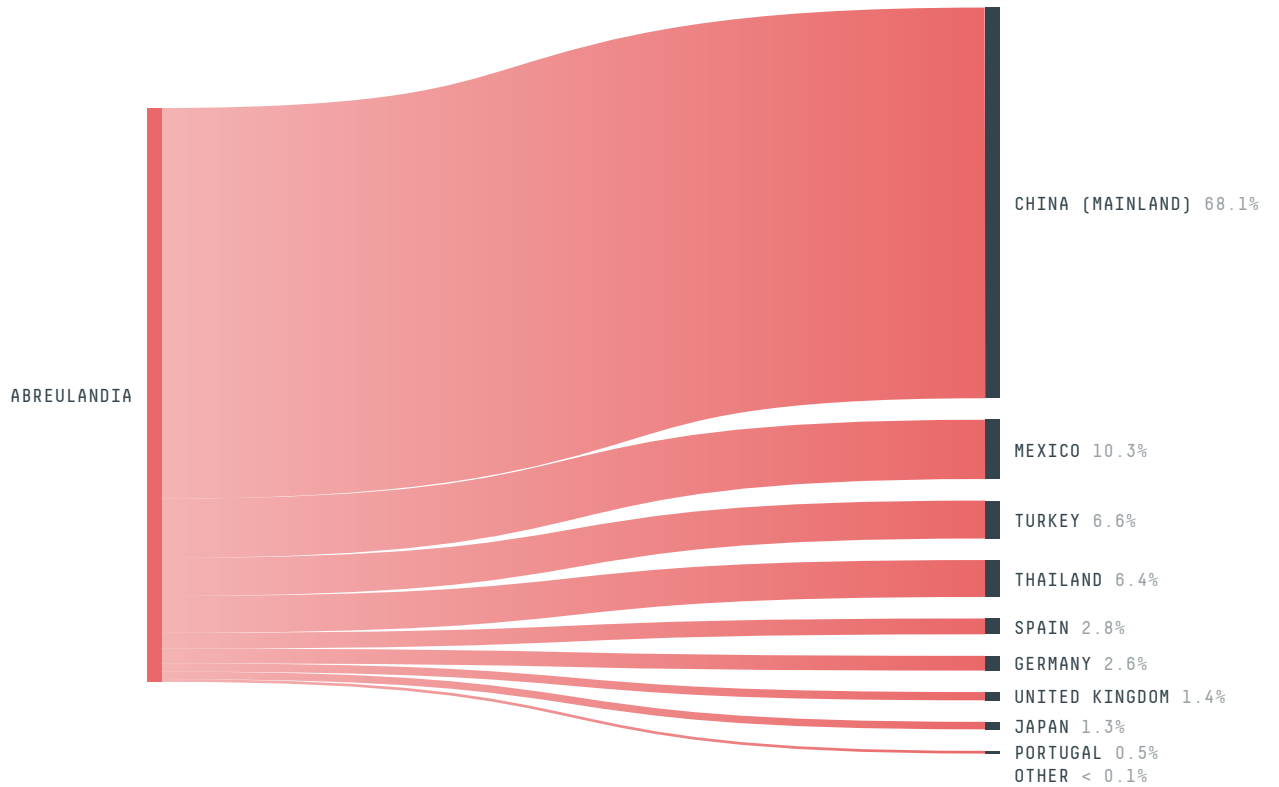
## DEFORESTATION TRAJECTORY OF ABREULANDIA



## TOP TRADERS OF SOY IN ABREULANDIA IN 2018




## TOP IMPORTING COUNTRIES OF SOY FROM ABREULANDIA IN 2018




Trase is a partnership between

 Stockholm Environment Institute

 Global Canopy Programme

In collaboration with

 vizzuality

 The European Forest Institute

and many other organizations and individuals.

Donors

 The Global Environment Facility

 WWF

 Europe

 Gordon and Betty Moore Foundation

 The Nature Conservancy

 Department for International Development

 Formas

 Norway's International Climate and Forest Initiative (NICFI)

[Terms of Use](#) · [Privacy policy](#) · [Cookie policy](#) · [Contact us](#)