



trase

Tupirama

COMMODITY YEAR COUNTRY BIOME STATE
Soy **2017** **Brazil** **Cerrado** **Tocantins**

AREA PRODUCTION OF SOY SOY LAND
712 km² **13,520 t** **7,600 ha**

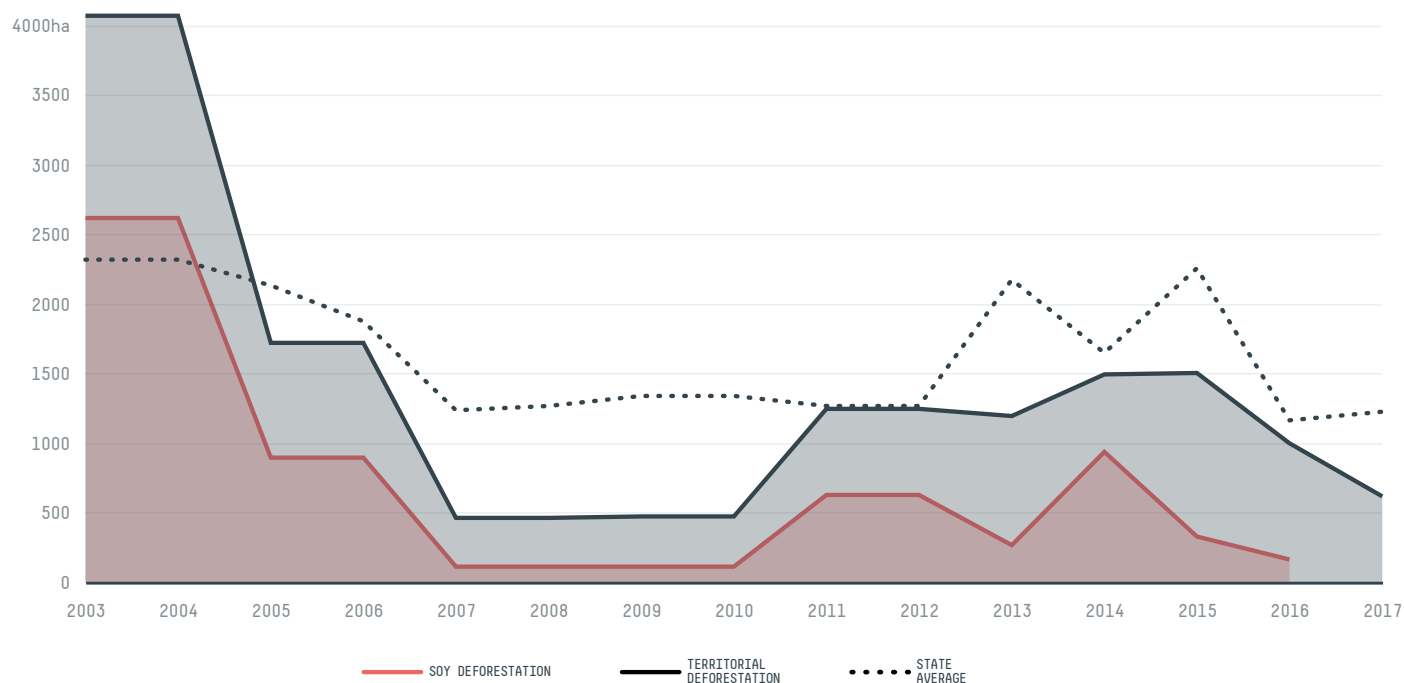
In 2017, Tupirama produced 13,520 t of soy occupying a total of 7,600 ha of land. With 0.01% of the total production, it ranks 920th in Brazil in soy production, and 44th in the state of Tocantins. The largest exporter of soy in Tupirama was Bunge, which accounted for 81.7% of the total exports, and the main destination was China (Mainland).

AGRICULTURAL INDICATORS	SCORE	STATE RANKING
Production of soy	13,520 t	44
Soy yield	1.8 t/ha	54
Agricultural land used for soy	63 %	52

ENVIRONMENTAL INDICATORS	SCORE	STATE RANKING
Territorial deforestation	620 ha	74
Soy deforestation	- ha	-
Land based CO2 emissions	52,720 t CO2	85
Water scarcity	2 /7	5

SOCIO-ECONOMIC INDICATORS	SCORE	STATE RANKING
Human Development Index	0.67 /1	24
GDP per capita	- USD/capita	-
GDP from agriculture	- %	-
Smallholder dominance	37 %	-
Reported cases of forced labour	-	-
Reported cases of land conflicts	-	-
Population	1,718	133
TERRITORIAL GOVERNANCE	SCORE	STATE RANKING
Legal Reserve deficit	781 ha	91
Legal Reserve deficit as a % of private land	1.7 %	-
Protected vegetation in private land	15,102.8 ha	-
Unprotected vegetation in private land	8,987.7 ha	76
ACTOR COMMITMENTS	SCORE	STATE RANKING
Soy traded under zero deforestation commitment	81.7 %	5
Round Table on Responsible Soy	0 t	3

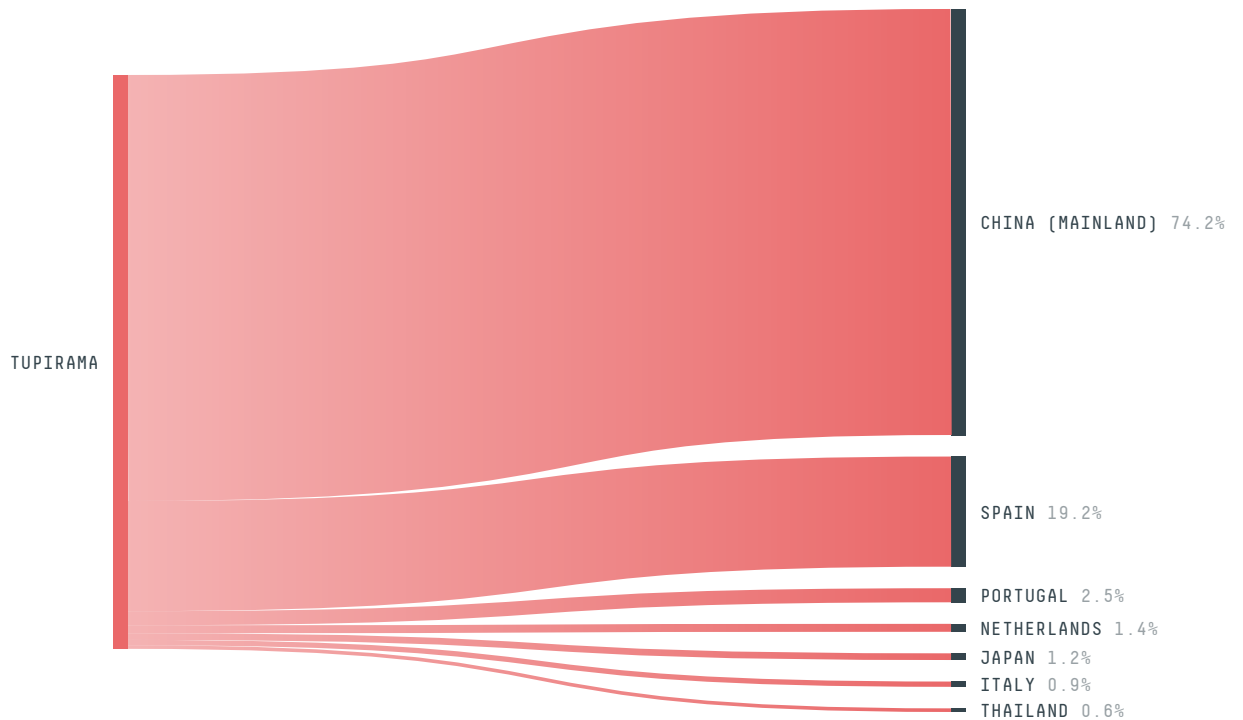
DEFORESTATION TRAJECTORY OF TUPIRAMA




TOP TRADERS OF SOY IN TUPIRAMA IN 2017



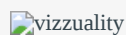
TOP IMPORTING COUNTRIES OF SOY FROM TUPIRAMA IN 2017



Trase is a partnership between



In collaboration with



and many other organizations and

Donors

