



trase

Redencao

COMMODITY YEAR COUNTRY BIOME
Soy **2018** **Brazil** **Amazonia**

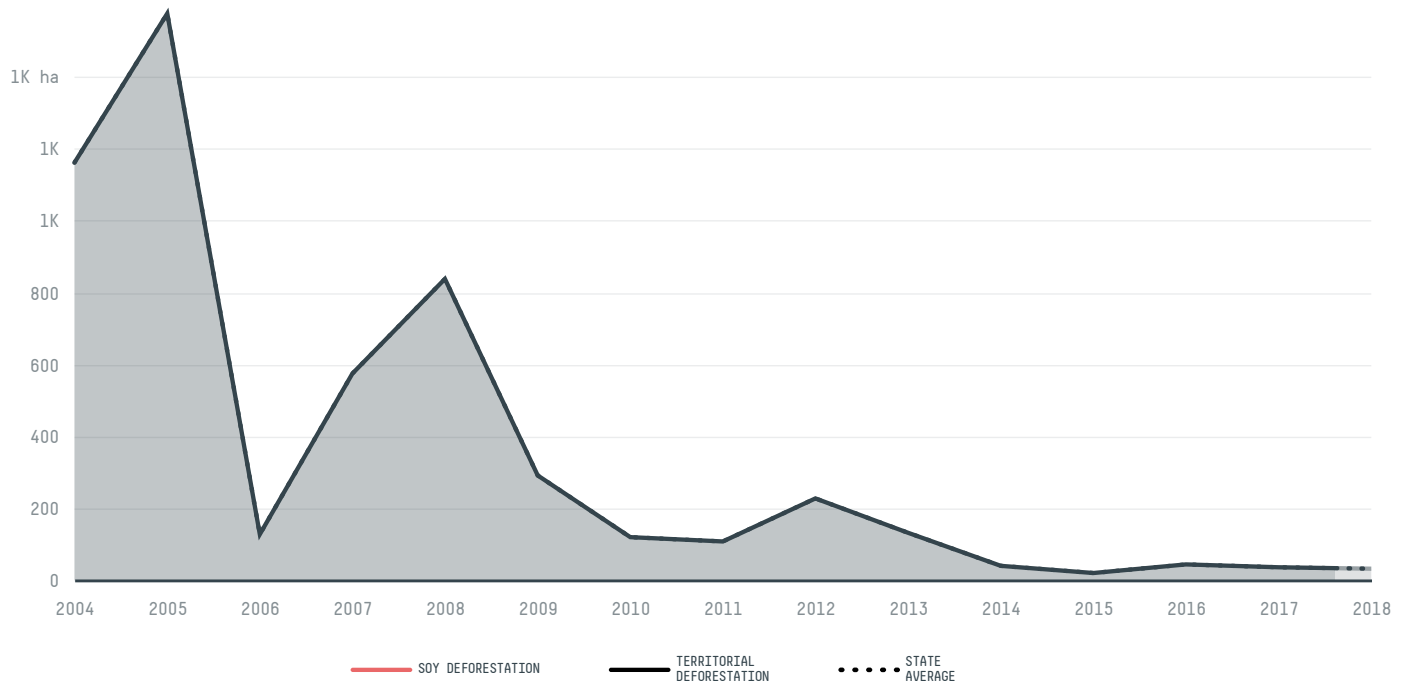
AREA PRODUCTION OF SOY SOY LAND
3,824 km² **10,496 t** **5,248 ha**

In 2018, Redencao produced 10,496 t of soy occupying a total of 5,248 ha of land. With less than 0.01% of the total production, it ranks 990th in Brazil in soy production. The largest exporter of soy in Redencao was Agropecuaria Cataratas, which accounted for 54.1% of the total exports, and the main destination was Vietnam.


AGRICULTURAL INDICATORS	SCORE
Production of soy	10,496 t
Soy yield	2 t/ha
Agricultural land used for soy	50 %
ENVIRONMENTAL INDICATORS	SCORE
Territorial deforestation	33 ha
Soy deforestation	0 ha
Land-based CO2 emissions	7,643.7 t CO2
Water scarcity	2 / 7

SOCIO-ECONOMIC INDICATORS		SCORE
Human Development Index		0.672 /1
GDP per capita		- USD/capita
GDP from agriculture		- %
Smallholder dominance		26 %
Reported cases of forced labour		0
Reported cases of land conflicts		-
Population		79,010
TERRITORIAL GOVERNANCE		SCORE
Legal Reserve deficit		28,649.3 ha
Legal Reserve deficit as a % of private land		8.9 %
Protected vegetation in private land		106,762.7 ha
Unprotected vegetation in private land		32,582.1 ha
ACTOR COMMITMENTS		SCORE
Round Table on Responsible Soy		- t

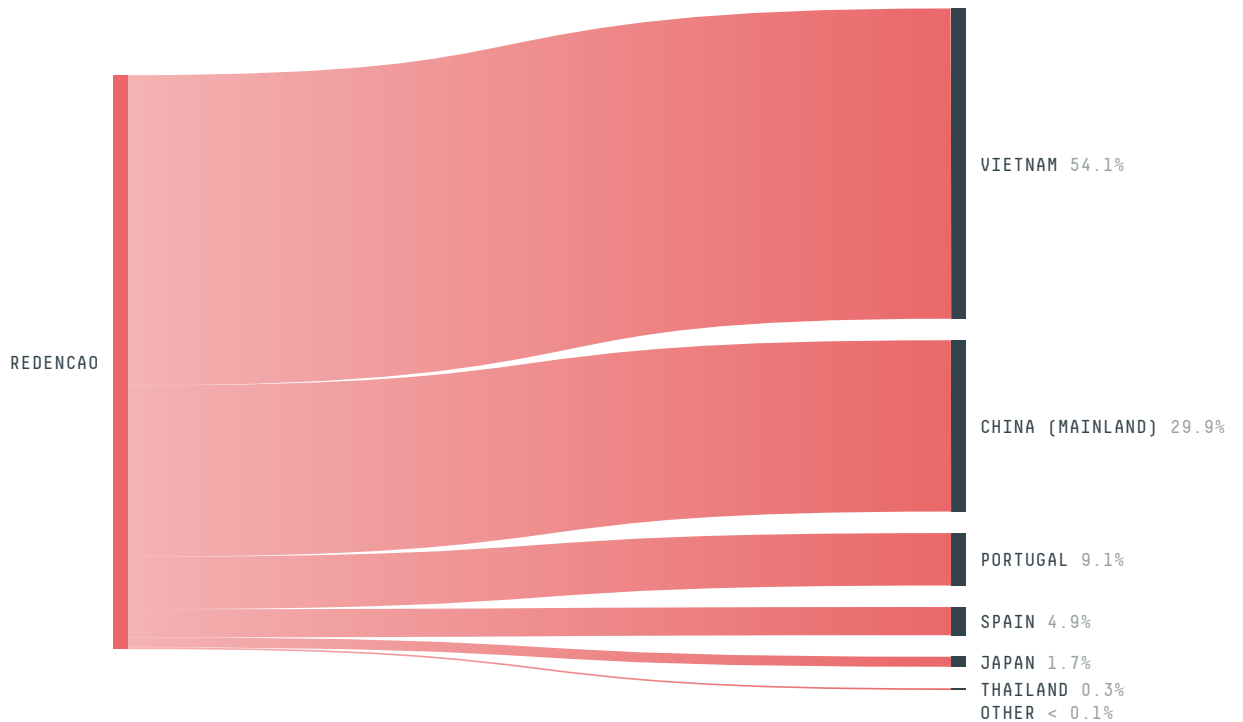
DEFORESTATION TRAJECTORY OF REDENCAO



TOP TRADERS OF SOY IN REDENCAO IN 2018



TOP IMPORTING COUNTRIES OF SOY FROM REDENCAO IN 2018




Trase is a partnership between

 Stockholm Environment Institute

 Global Canopy Programme

In collaboration with

 vizzuality

 The European Forest Institute

and many other organizations and individuals.

Donors

 The Global Environment Facility

 WWF

 Europe

 Gordon and Betty Moore Foundation

 The Nature Conservancy

 Department for International Development

 Formas

 Norway's International Climate and Forest Initiative (NICFI)

[Terms of Use](#) · [Privacy policy](#) · [Cookie policy](#) · [Contact us](#)