



trase

Guarai

COMMODITY YEAR COUNTRY BIOME STATE
Soy 2017 Brazil Cerrado Tocantins

AREA PRODUCTION OF SOY SOY LAND
2,268 km² 42,230 t 12,797 ha

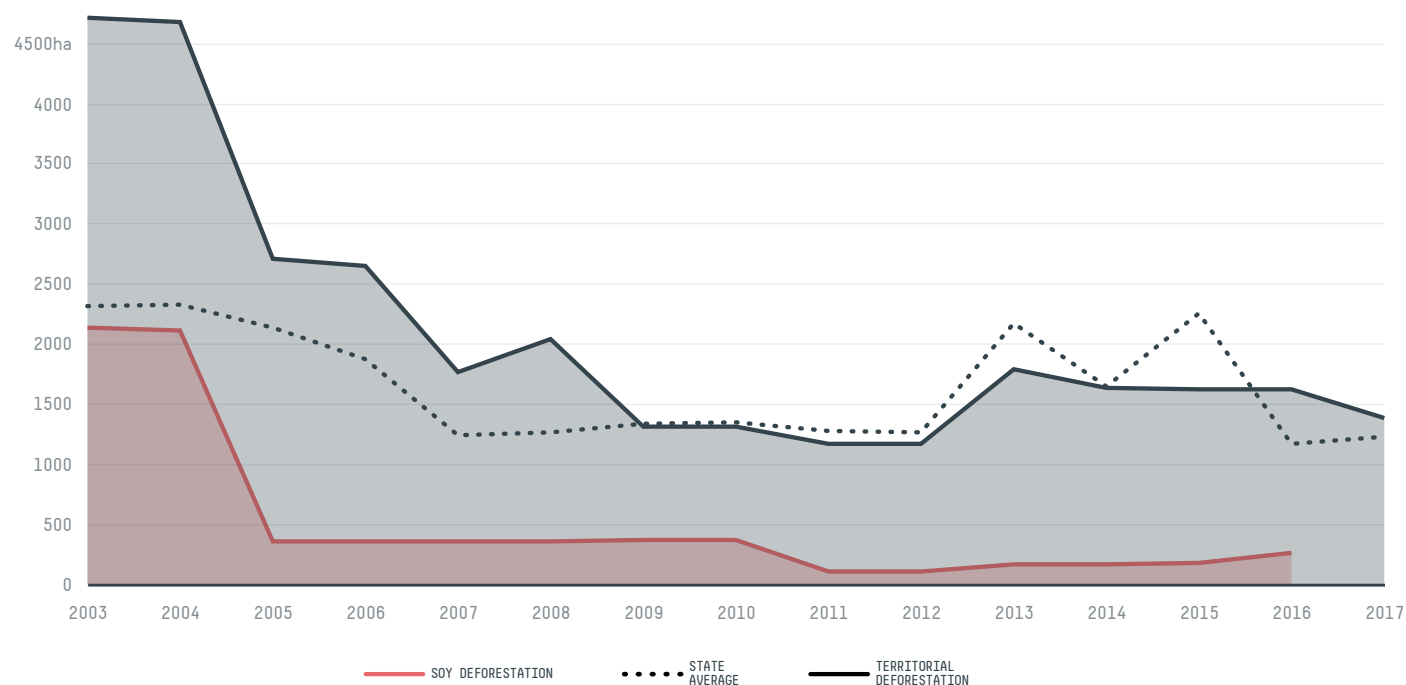
In 2017, Guarai produced 42,230 t of soy occupying a total of 12,797 ha of land. With 0.02% of the total production, it ranks 553rd in Brazil in soy production, and 22nd in the state of Tocantins. The largest exporter of soy in Guarai was Amaggi & Ld Commodities, which accounted for 58.7% of the total exports, and the main destination was China (Mainland).

AGRICULTURAL INDICATORS	SCORE	STATE RANKING
Production of soy	42,230 t	22
Soy yield	3.3 t/ha	7
Agricultural land used for soy	95 %	5

ENVIRONMENTAL INDICATORS	SCORE	STATE RANKING
Territorial deforestation	1,378 ha	50
Soy deforestation	- ha	-
Land based CO2 emissions	194,524 t CO2	41
Water scarcity	2 /7	5

SOCIO-ECONOMIC INDICATORS	SCORE	STATE RANKING
Human Development Index	0.741 /1	5
GDP per capita	- USD/capita	-
GDP from agriculture	- %	-
Smallholder dominance	42 %	-
Reported cases of forced labour	-	-
Reported cases of land conflicts	-	-
Population	24,629	8
TERRITORIAL GOVERNANCE	SCORE	STATE RANKING
Legal Reserve deficit	4,168.9 ha	34
Legal Reserve deficit as a % of private land	2.5 %	-
Protected vegetation in private land	66,180.2 ha	-
Unprotected vegetation in private land	18,677.3 ha	60
ACTOR COMMITMENTS	SCORE	STATE RANKING
Soy traded under zero deforestation commitment	41.3 %	13
Round Table on Responsible Soy	0 t	3

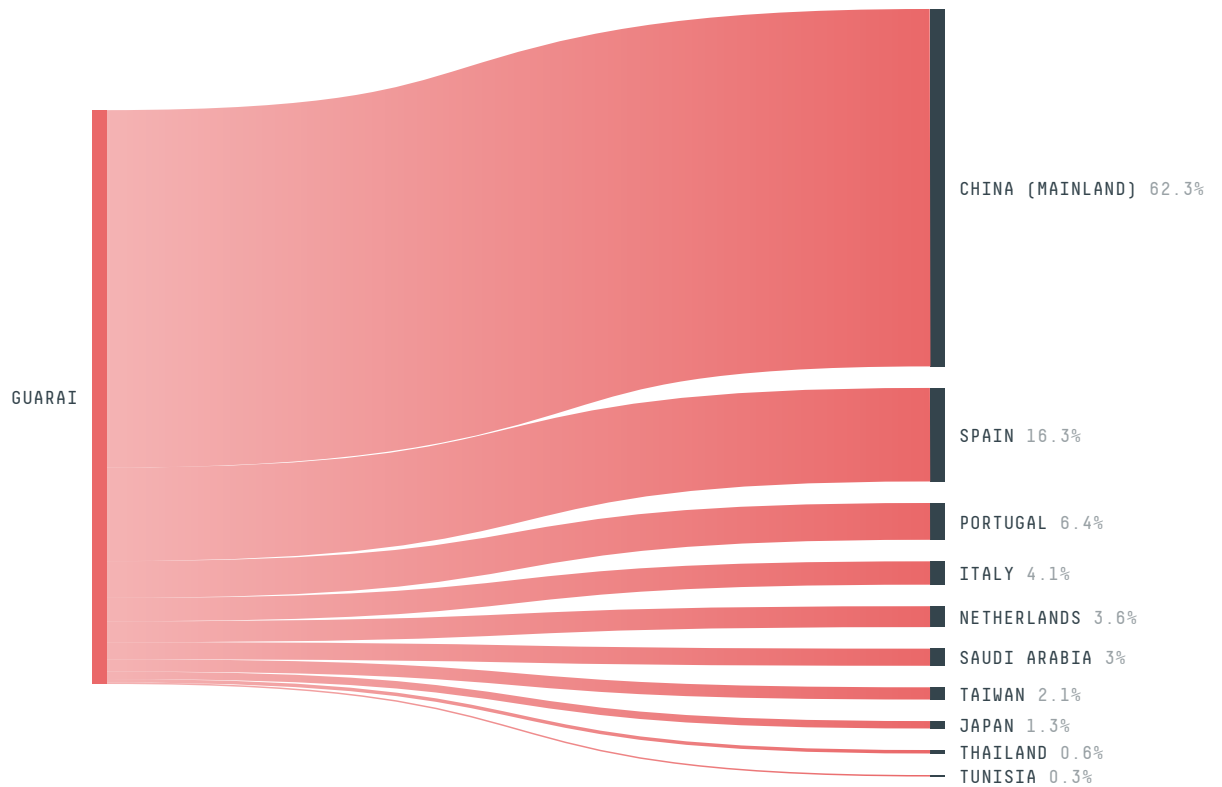
DEFORESTATION TRAJECTORY OF GUARAI



TOP TRADERS OF SOY IN GUARAI IN 2017



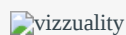
TOP IMPORTING COUNTRIES OF SOY FROM GUARAI IN 2017




Trase is a partnership between



In collaboration with



Donors



This website uses cookies to provide you with an improved user experience. By continuing to browse this site, you consent to the use of cookies and similar technologies. Please visit our [privacy policy](#) for further details.

I AGREE