



trase

Miranorte

COMMODITY YEAR COUNTRY BIOME
Soy 2018 Brazil Cerrado

AREA PRODUCTION OF SOY SOY LAND
1,032 km² 40,850 t 12,379 ha

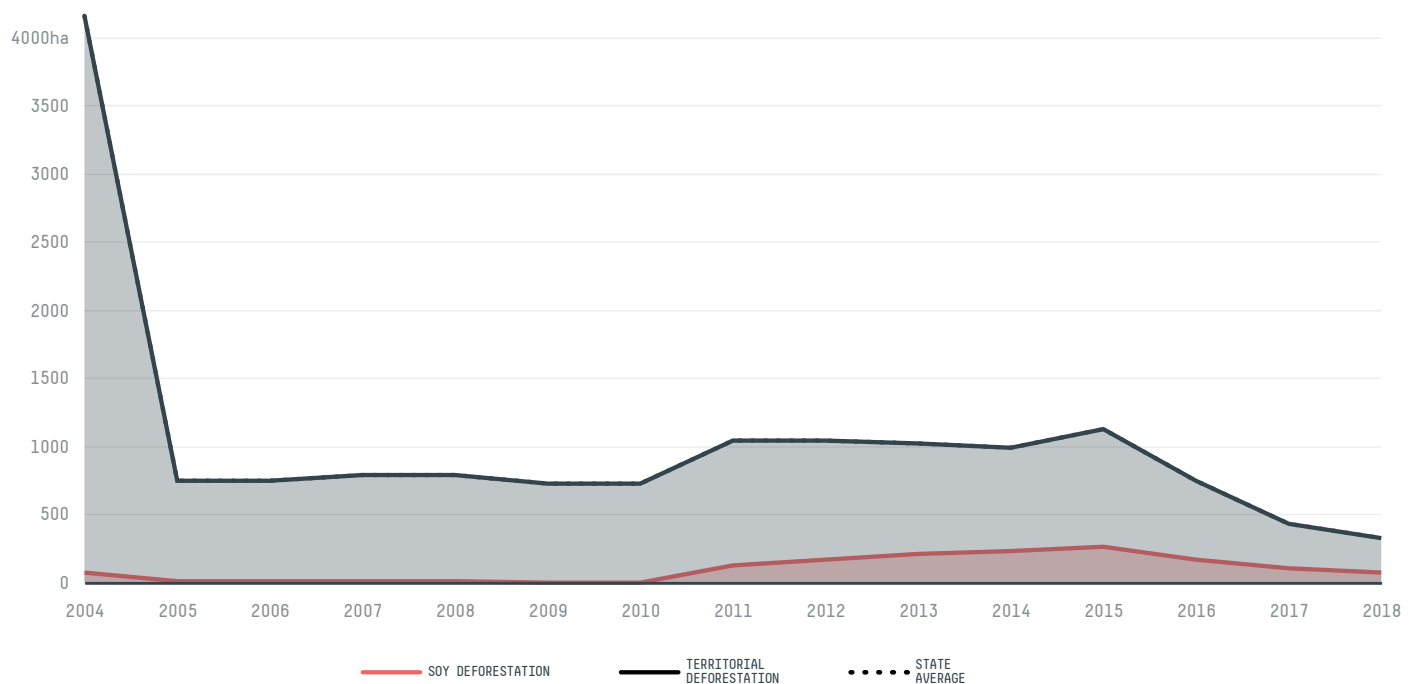
In 2018, Miranorte produced 40,850 t of soy occupying a total of 12,379 ha of land. With 0.03% of the total production, it ranks 551st in Brazil in soy production. The largest exporter of soy in Miranorte was Adm, which accounted for 54.1% of the total exports, and the main destination was China (Mainland).

AGRICULTURAL INDICATORS	SCORE
Production of soy	40,850 t
Soy yield	3.3 t/ha
Agricultural land used for soy	- %

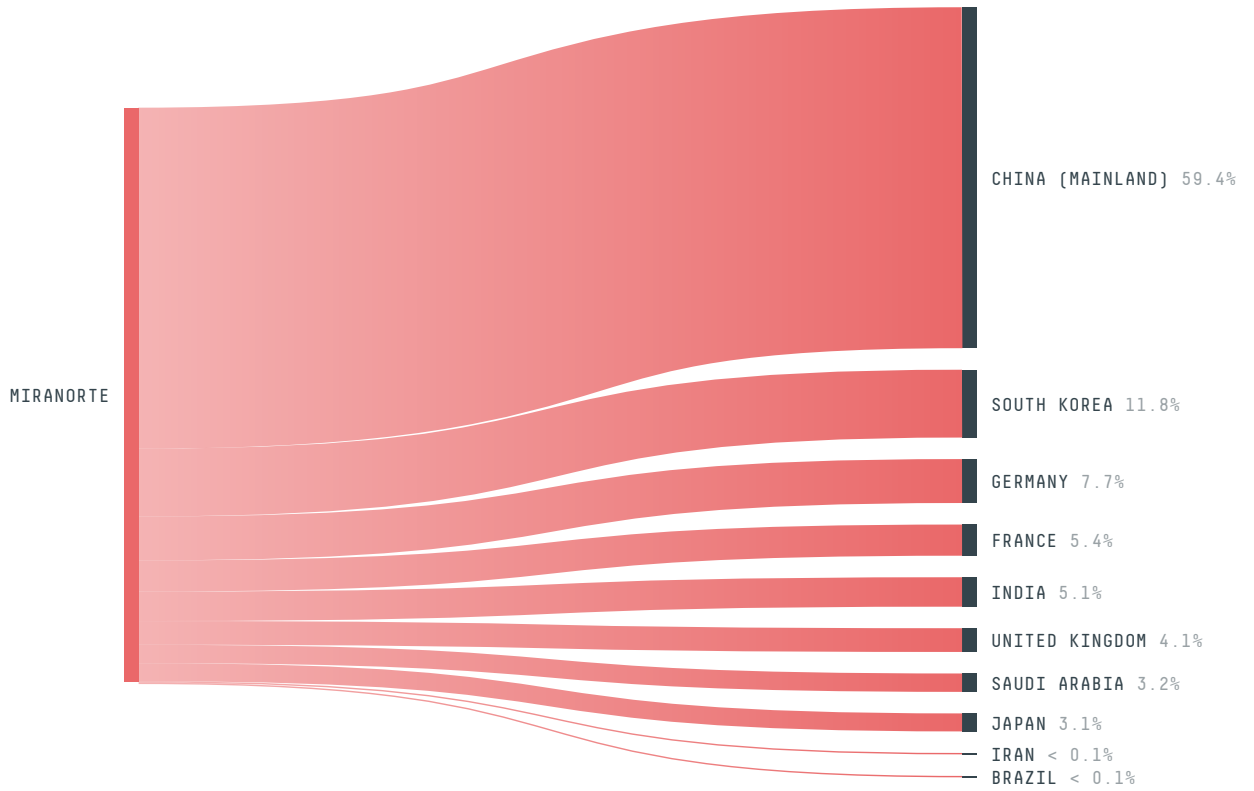
ENVIRONMENTAL INDICATORS	SCORE
Territorial deforestation	330 ha
Soy deforestation	77 ha
Land-based CO2 emissions	53,220 t CO2
Water scarcity	2 / 7

SOCIO-ECONOMIC INDICATORS	SCORE
Human Development Index	0.662 /1
GDP per capita	- USD/capita
GDP from agriculture	- %
Smallholder dominance	38 %
Reported cases of forced labour	0
Reported cases of land conflicts	-
Population	13,164
TERRITORIAL GOVERNANCE	SCORE
Legal Reserve deficit	1,353.1 ha
Legal Reserve deficit as a % of private land	1.5 %
Protected vegetation in private land	33,237 ha
Unprotected vegetation in private land	6,627.3 ha
ACTOR COMMITMENTS	SCORE
Round Table on Responsible Soy	- t

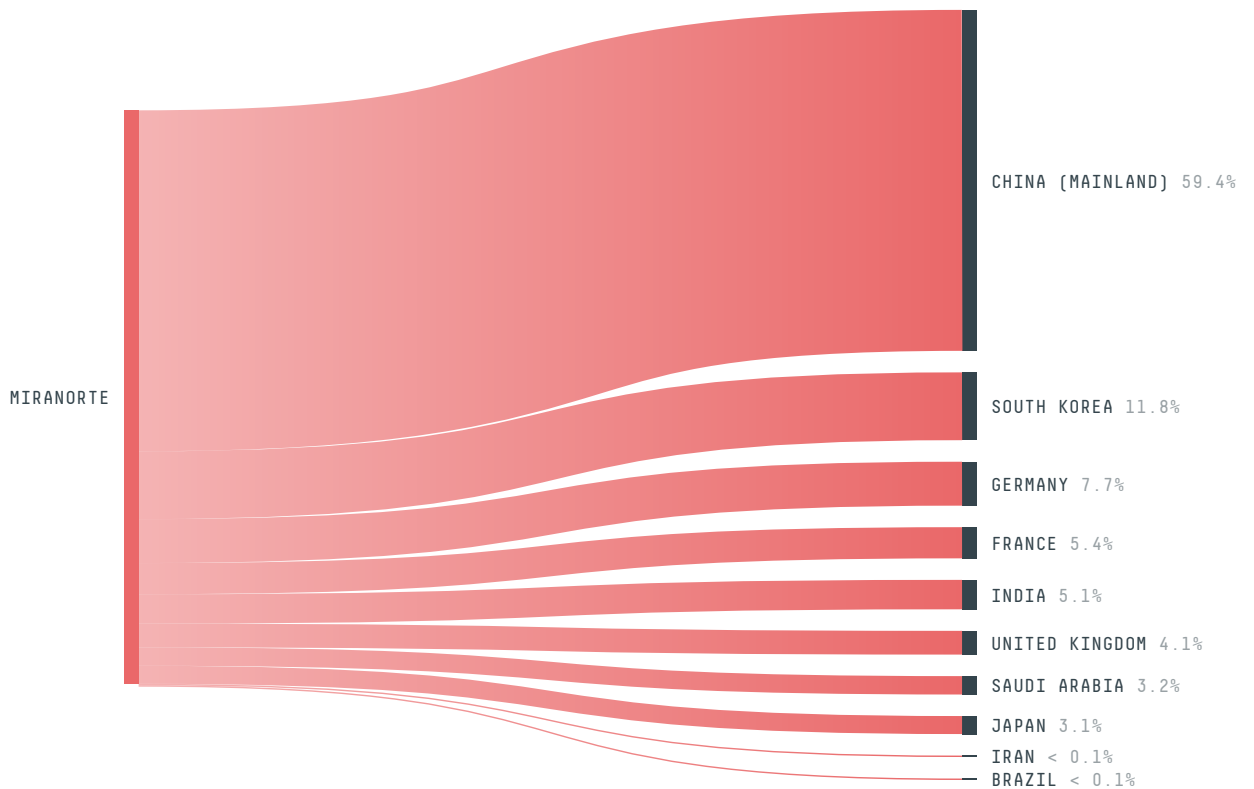
DEFORESTATION TRAJECTORY OF MIRANORTE



TOP TRADERS OF SOY IN MIRANORTE IN 2018




TOP IMPORTING COUNTRIES OF SOY FROM MIRANORTE IN 2018




Trase is a partnership between

 Stockholm Environment Institute

 Global Canopy Programme

In collaboration with

 vizzuality

 The European Forest Institute

and many other organizations and individuals.

Donors

 The Global Environment Facility

 WWF

 Europe

 Gordon and Betty Moore Foundation

 The Nature Conservancy

 Department for International Development

 Formas

 Norway's International Climate and Forest Initiative (NICFI)

[Terms of Use](#) · [Privacy policy](#) · [Cookie policy](#) · [Contact us](#)