



# trase

## Monte santo do tocantins

COMMODITY YEAR COUNTRY BIOME STATE  
**Soy 2017 Brazil Cerrado Tocantins**

AREA PRODUCTION OF SOY SOY LAND  
**1,092 km<sup>2</sup> 1,313 t 420 ha**

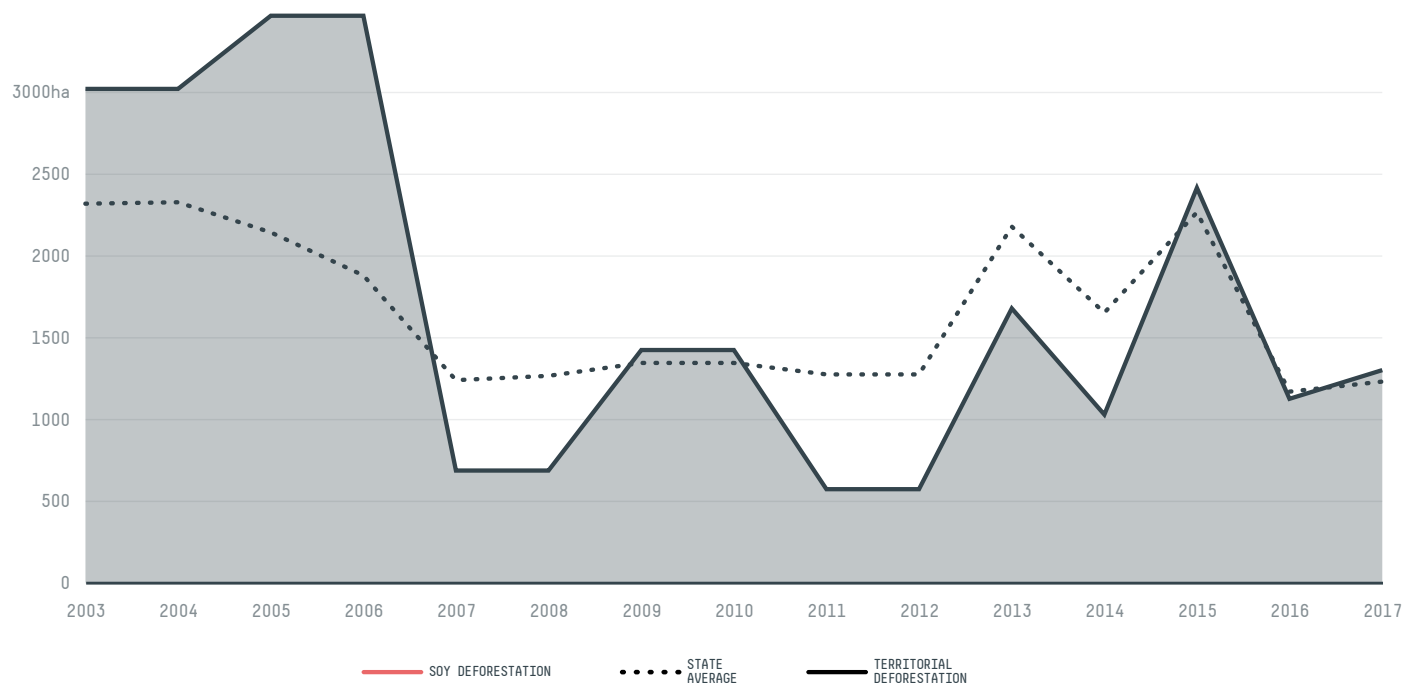
In 2017, Monte Santo Do Tocantins produced 1,313 t of soy occupying a total of 420 ha of land. With less than 0.01% of the total production, it ranks 14,09th in Brazil in soy production, and 78th in the state of Tocantins.

AGRICULTURAL INDICATORS	SCORE	STATE RANKING
Production of soy	1,313 t	78
Soy yield	3.1 t/ha	11
Agricultural land used for soy	58.1 %	63


ENVIRONMENTAL INDICATORS	SCORE	STATE RANKING
Territorial deforestation	1,299 ha	52
Soy deforestation	- ha	-
Land based CO2 emissions	139,109 t CO2	55
Water scarcity	2 / 7	5

SOCIO-ECONOMIC INDICATORS	SCORE	STATE RANKING
Human Development Index	0.62 /1	56
GDP per capita	- USD/capita	-
GDP from agriculture	- %	-
Smallholder dominance	34 %	-
Reported cases of forced labour	-	-
Reported cases of land conflicts	-	-
Population	2,196	126
TERRITORIAL GOVERNANCE	SCORE	STATE RANKING
Legal Reserve deficit	1,100.7 ha	79
Legal Reserve deficit as a % of private land	1.2 %	-
Protected vegetation in private land	27,487.2 ha	-
Unprotected vegetation in private land	13,297.8 ha	71
ACTOR COMMITMENTS	SCORE	STATE RANKING
Soy traded under zero deforestation commitment	- %	-
Round Table on Responsible Soy	0 t	3

## DEFORESTATION TRAJECTORY OF MONTE SANTO DO TOCANTINS



## TOP TRADERS OF SOY IN MONTE SANTO DO TOCANTINS IN 2017



## TOP IMPORTING COUNTRIES OF SOY FROM MONTE SANTO DO TOCANTINS IN 2017





**Deforestation alerts in Monte Santo do Tocantins, Tocantins, Brazil**

There were **105** GLAD alerts reported in the week of the **11th of May 2020**. This was **normal** compared to the same week in previous years.



Trase is a partnership between




In collaboration with



and many other organizations and individuals.

Donors



[Terms of Use](#) · [Privacy policy](#) · [Cookie policy](#) · [Contact us](#)