



trase

Couto de magalhaes

COMMODITY YEAR COUNTRY BIOME
Soy 2018 Brazil Cerrado

AREA PRODUCTION OF SOY SOY LAND
1,586 km² 8,910 t 3,564 ha

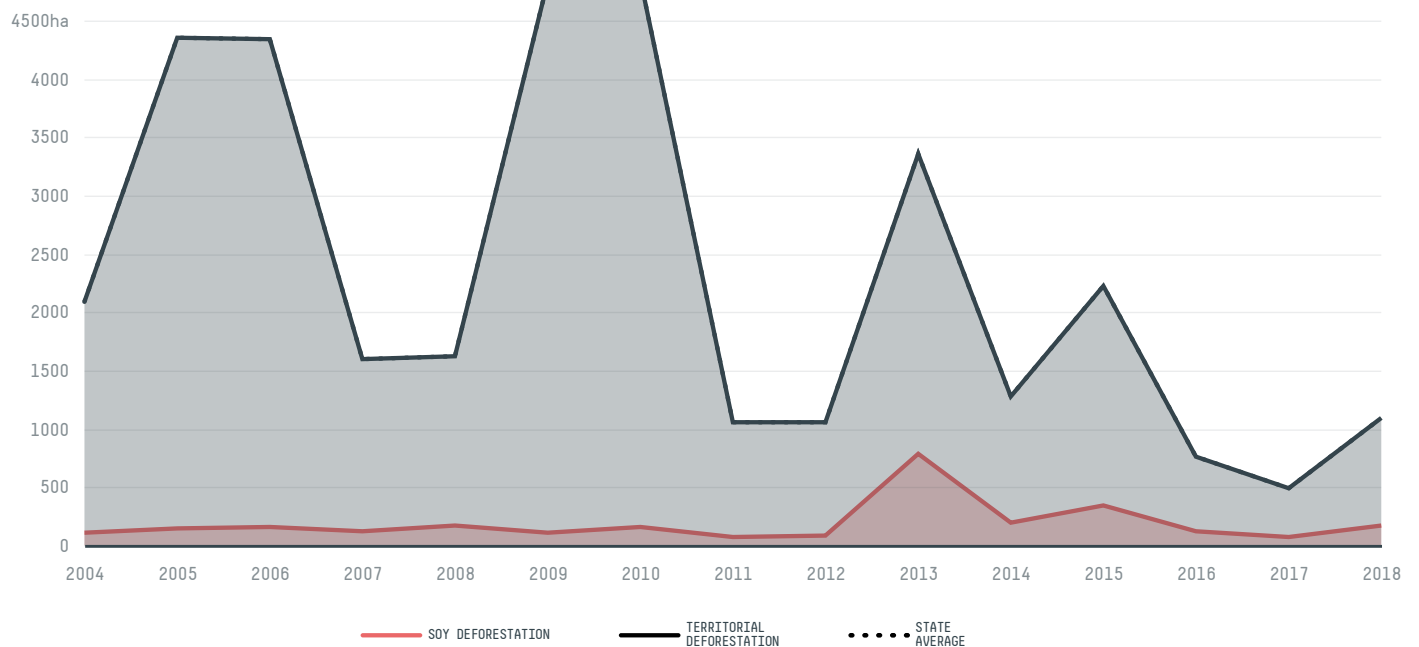
In 2018, Couto De Magalhaes produced 8,910 t of soy occupying a total of 3,564 ha of land. With 0.01% of the total production, it ranks 1031st in Brazil in soy production. The largest exporter of soy in Couto De Magalhaes was Bunge, which accounted for 100.0% of the total exports, and the main destination was China (Mainland).

AGRICULTURAL INDICATORS	SCORE
Production of soy	8,910 t
Soy yield	2.5 t/ha
Agricultural land used for soy	- %


ENVIRONMENTAL INDICATORS	SCORE
Territorial deforestation	1,091 ha
Soy deforestation	170 ha
Land-based CO2 emissions	97,595.5 t CO2
Water scarcity	2 / 7

SOCIO-ECONOMIC INDICATORS	SCORE
Human Development Index	0.605 /1
GDP per capita	- USD/capita
GDP from agriculture	- %
Smallholder dominance	35 %
Reported cases of forced labour	0
Reported cases of land conflicts	-
Population	5,314
TERRITORIAL GOVERNANCE	SCORE
Legal Reserve deficit	4,999.1 ha
Legal Reserve deficit as a % of private land	3.6 %
Protected vegetation in private land	36,221.1 ha
Unprotected vegetation in private land	10,527 ha
ACTOR COMMITMENTS	SCORE
Round Table on Responsible Soy	- t


DEFORESTATION TRAJECTORY OF COUTO DE MAGALHAES



TOP TRADERS OF SOY IN COUTO DE MAGALHAES IN 2018




TOP IMPORTING COUNTRIES OF SOY FROM COUTO DE MAGALHAES IN 2018





Trase is a partnership between

 Stockholm Environment Institute

 Global Canopy Programme

In collaboration with

 vizzuality

 The European Forest Institute

and many other organizations and individuals.

Donors

 The Global Environment Facility

 WWF

 Europe

 Gordon and Betty Moore Foundation

 The Nature Conservancy

 Department for International Development

 Formas

 Norway's International Climate and Forest Initiative (NICFI)

[Terms of Use](#) · [Privacy policy](#) · [Cookie policy](#) · [Contact us](#)