



# trase

## Caseara

COMMODITY YEAR COUNTRY BIOME  
**Soy 2018 Brazil Cerrado**

AREA PRODUCTION OF SOY SOY LAND  
**1,692 km<sup>2</sup> 98,901 t 31,397 ha**

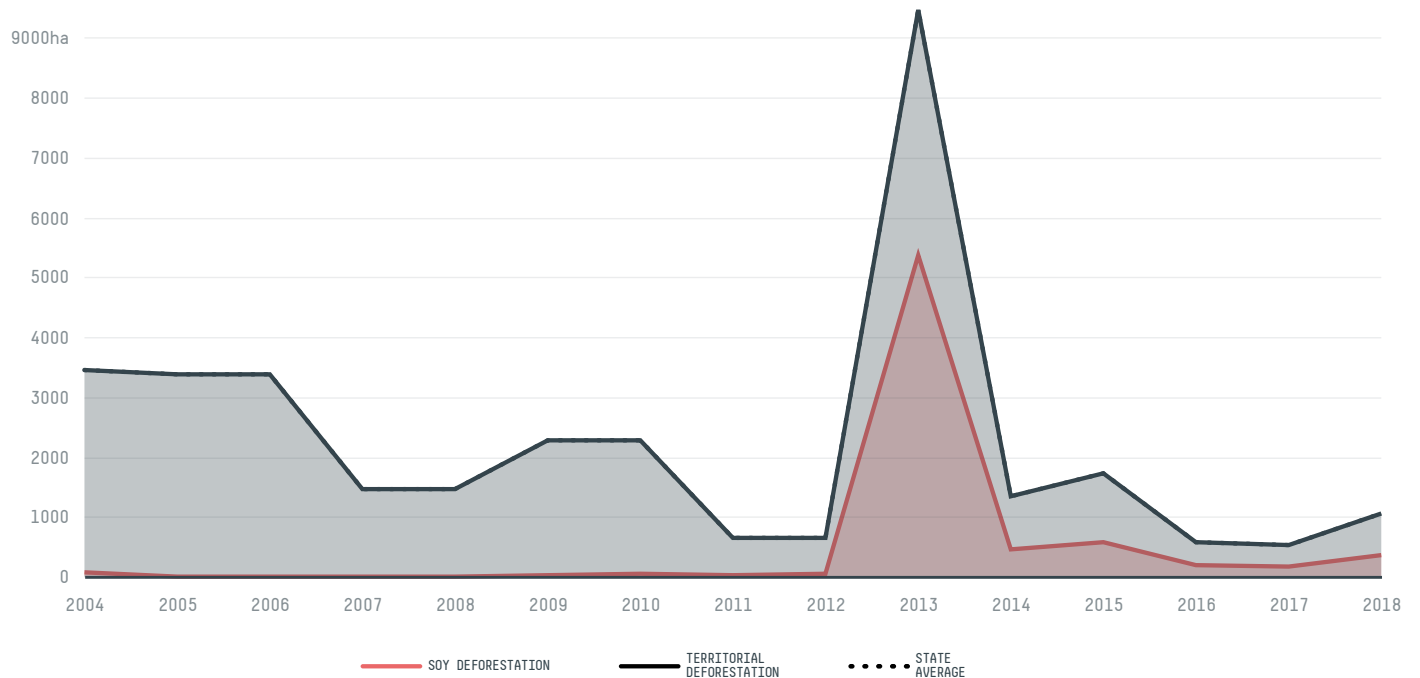
In 2018, Caseara produced 98,901 t of soy occupying a total of 31,397 ha of land. With 0.08% of the total production, it ranks 257th in Brazil in soy production. The largest exporter of soy in Caseara was Glencore, which accounted for 100.0% of the total exports, and the main destination was China (Mainland).

AGRICULTURAL INDICATORS	SCORE
Production of soy	98,901 t
Soy yield	3.2 t/ha
Agricultural land used for soy	- %

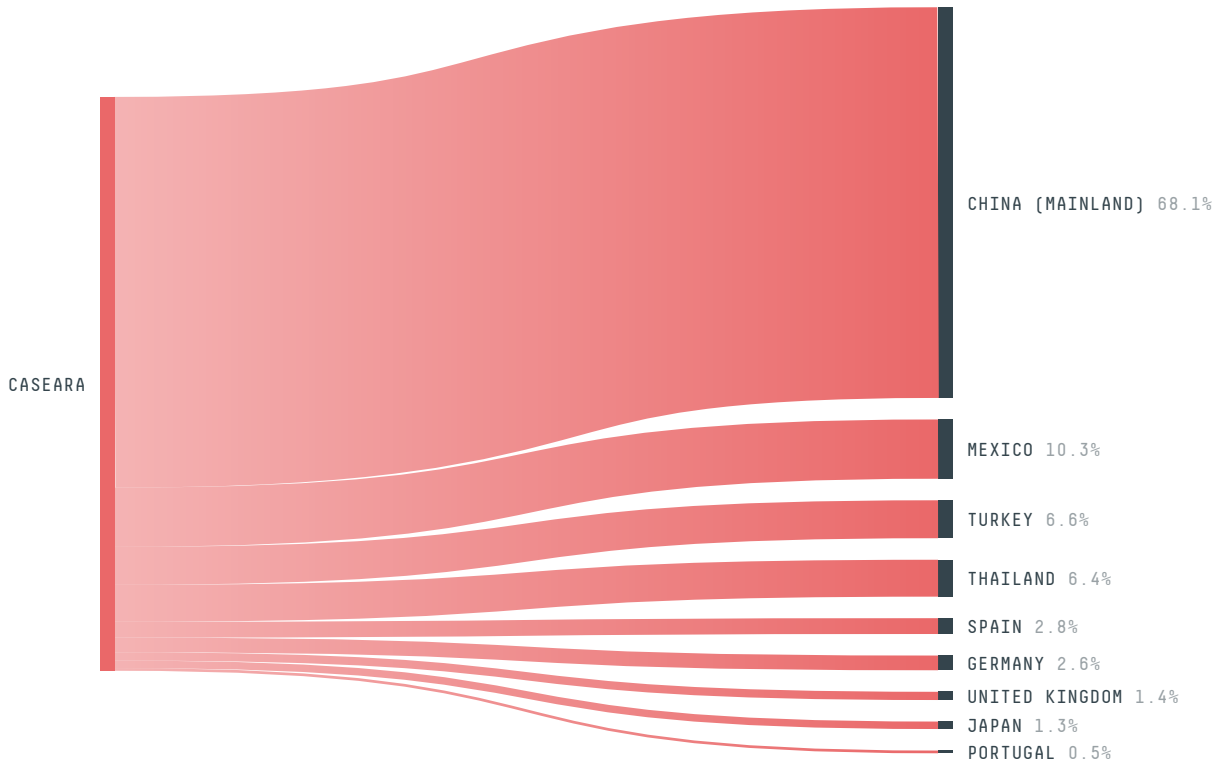
ENVIRONMENTAL INDICATORS	SCORE
Territorial deforestation	1,048 ha
Soy deforestation	350 ha
Land-based CO2 emissions	126,531.2 t CO2
Water scarcity	2 / 7

SOCIO-ECONOMIC INDICATORS	SCORE
Human Development Index	0.658 /1
GDP per capita	- USD/capita
GDP from agriculture	- %
Smallholder dominance	23 %
Reported cases of forced labour	0
Reported cases of land conflicts	-
Population	4,965
TERRITORIAL GOVERNANCE	SCORE
Legal Reserve deficit	3,304.7 ha
Legal Reserve deficit as a % of private land	2.3 %
Protected vegetation in private land	51,154.7 ha
Unprotected vegetation in private land	18,168.6 ha
ACTOR COMMITMENTS	SCORE
Round Table on Responsible Soy	- t

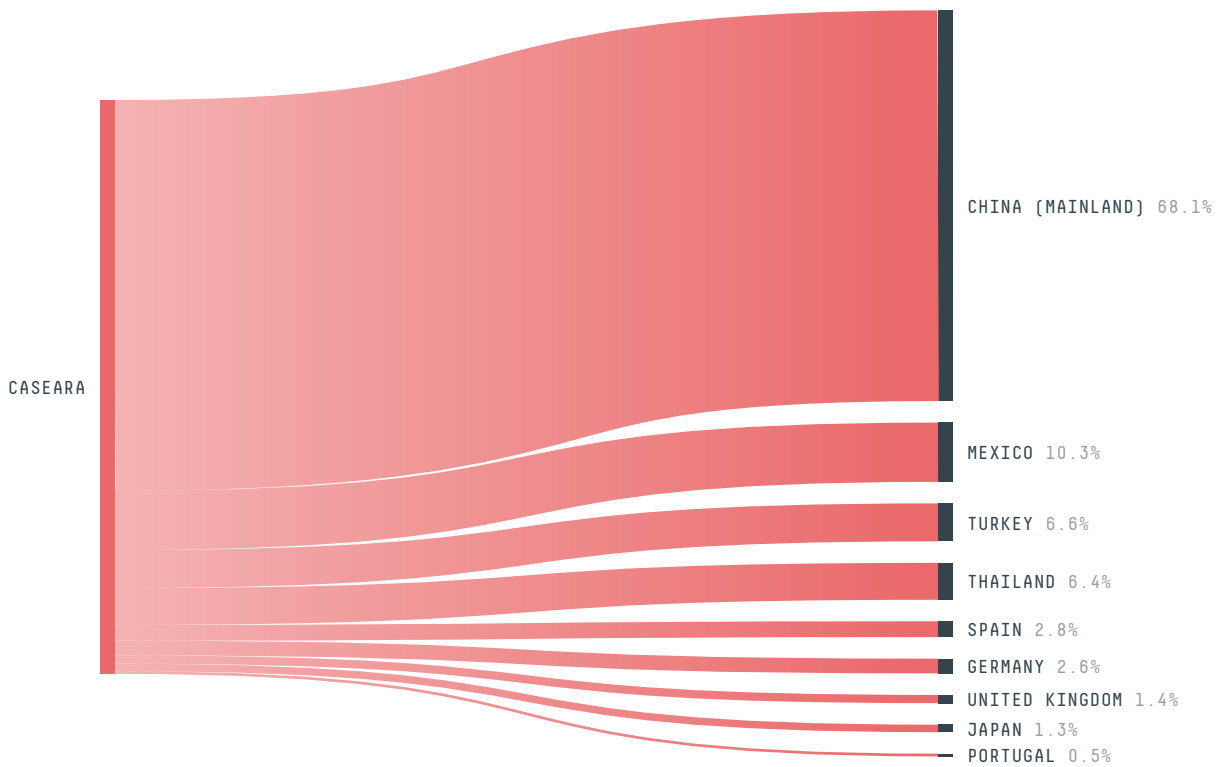
## DEFORESTATION TRAJECTORY OF CASEARA



## TOP TRADERS OF SOY IN CASEARA IN 2018




## TOP IMPORTING COUNTRIES OF SOY FROM CASEARA IN 2018





Trase is a partnership between

 Stockholm Environment Institute

 Global Canopy Programme

In collaboration with

 vizzuality

 The European Forest Institute

and many other organizations and individuals.

Donors

 The Global Environment Facility

 WWF

 Europe

 Gordon and Betty Moore Foundation

 The Nature Conservancy

 Department for International Development

 Formas

 Norway's International Climate and Forest Initiative (NICFI)

[Terms of Use](#) · [Privacy policy](#) · [Cookie policy](#) · [Contact us](#)