



trase

Divinopolis do tocantins

COMMODITY YEAR COUNTRY BIOME STATE
Soy 2017 Brazil Cerrado Tocantins

AREA PRODUCTION OF SOY SOY LAND
2,347 km² 25,773 t 7,810 ha

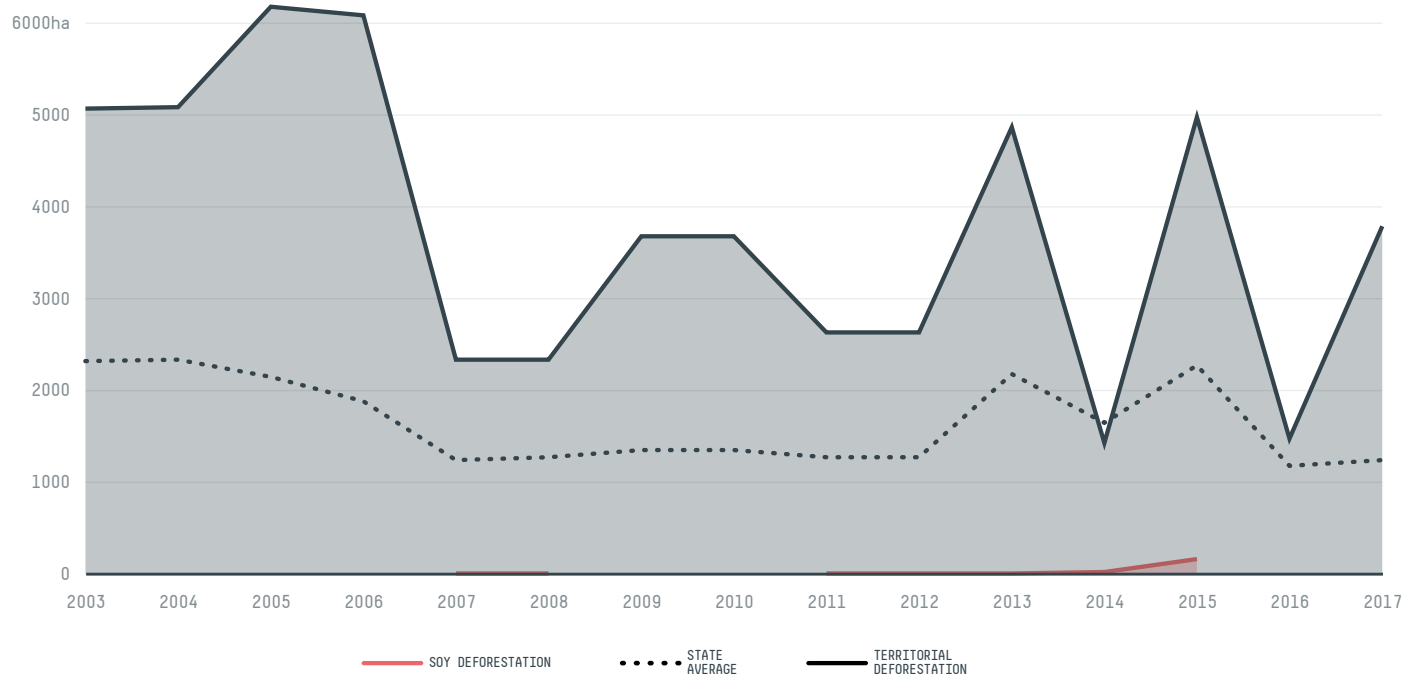
In 2017, Divinopolis Do Tocantins produced 25,773 t of soy occupying a total of 7,810 ha of land. With 0.01% of the total production, it ranks 725th in Brazil in soy production, and 32nd in the state of Tocantins.

AGRICULTURAL INDICATORS	SCORE	STATE RANKING
Production of soy	25,773 t	32
Soy yield	3.3 t/ha	7
Agricultural land used for soy	69 %	47


ENVIRONMENTAL INDICATORS	SCORE	STATE RANKING
Territorial deforestation	3,773 ha	9
Soy deforestation	- ha	-
Land based CO2 emissions	435,635 t CO2	9
Water scarcity	2 /7	5

SOCIO-ECONOMIC INDICATORS	SCORE	STATE RANKING
Human Development Index	0.683 /1	15
GDP per capita	- USD/capita	-
GDP from agriculture	- %	-
Smallholder dominance	34 %	-
Reported cases of forced labour	-	-
Reported cases of land conflicts	-	-
Population	6,681	51
TERRITORIAL GOVERNANCE	SCORE	STATE RANKING
Legal Reserve deficit	1,081.4 ha	81
Legal Reserve deficit as a % of private land	0.6 %	-
Protected vegetation in private land	61,521 ha	-
Unprotected vegetation in private land	32,135.8 ha	42
ACTOR COMMITMENTS	SCORE	STATE RANKING
Soy traded under zero deforestation commitment	- %	38
Round Table on Responsible Soy	0 t	3

DEFORESTATION TRAJECTORY OF DIVINOPOLIS DO TOCANTINS




TOP TRADERS OF SOY IN DIVINOPOLIS DO TOCANTINS IN 2017



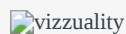
TOP IMPORTING COUNTRIES OF SOY FROM DIVINOPOLIS DO TOCANTINS IN 2017



Trase is a partnership between



In collaboration with



and many other organizations and individuals.

Donors

