



trase

Araguacema

COMMODITY YEAR COUNTRY BIOME
Soy 2018 Brazil Cerrado

AREA PRODUCTION OF SOY SOY LAND
2,779 km² 37,139 t 13,604 ha

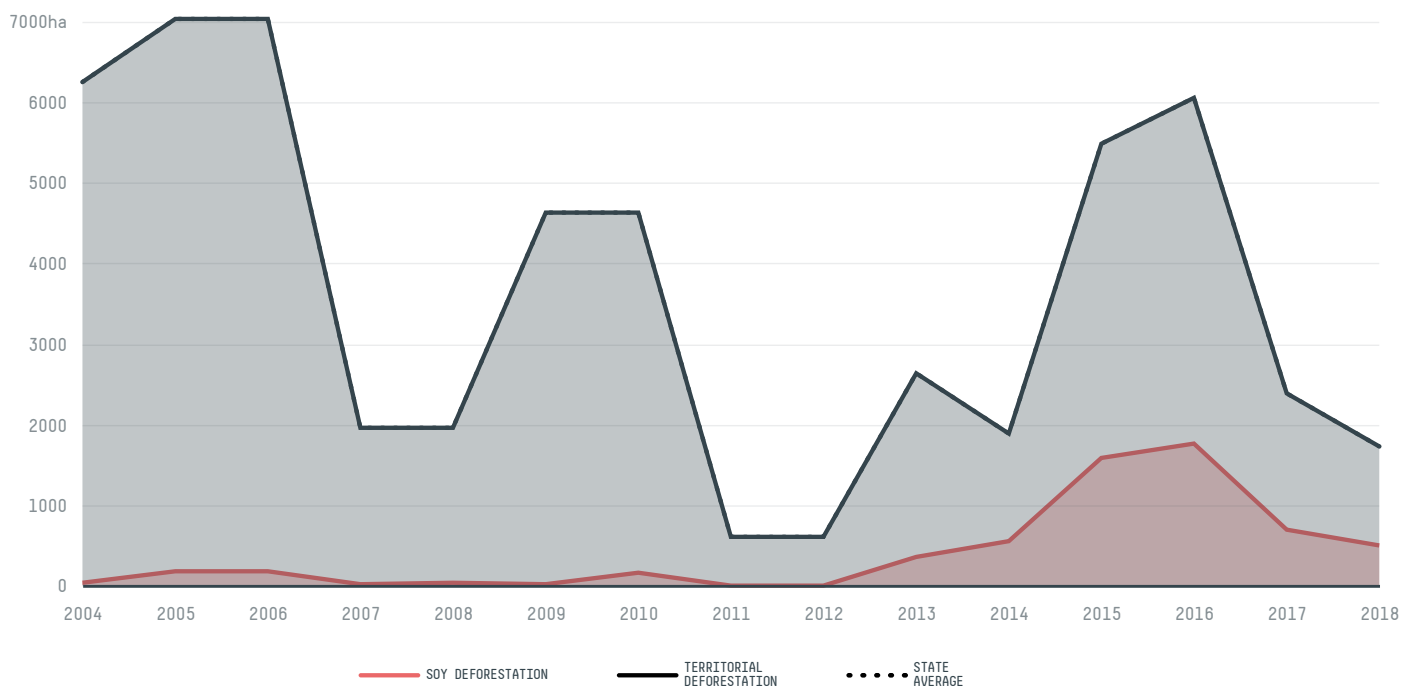
In 2018, Araguacema produced 37,139 t of soy occupying a total of 13,604 ha of land. With 0.03% of the total production, it ranks 595th in Brazil in soy production. The largest exporter of soy in Araguacema was Glencore, which accounted for 82.0% of the total exports, and the main destination was China (Mainland).

AGRICULTURAL INDICATORS	SCORE
Production of soy	37,139 t
Soy yield	2.7 t/ha
Agricultural land used for soy	- %

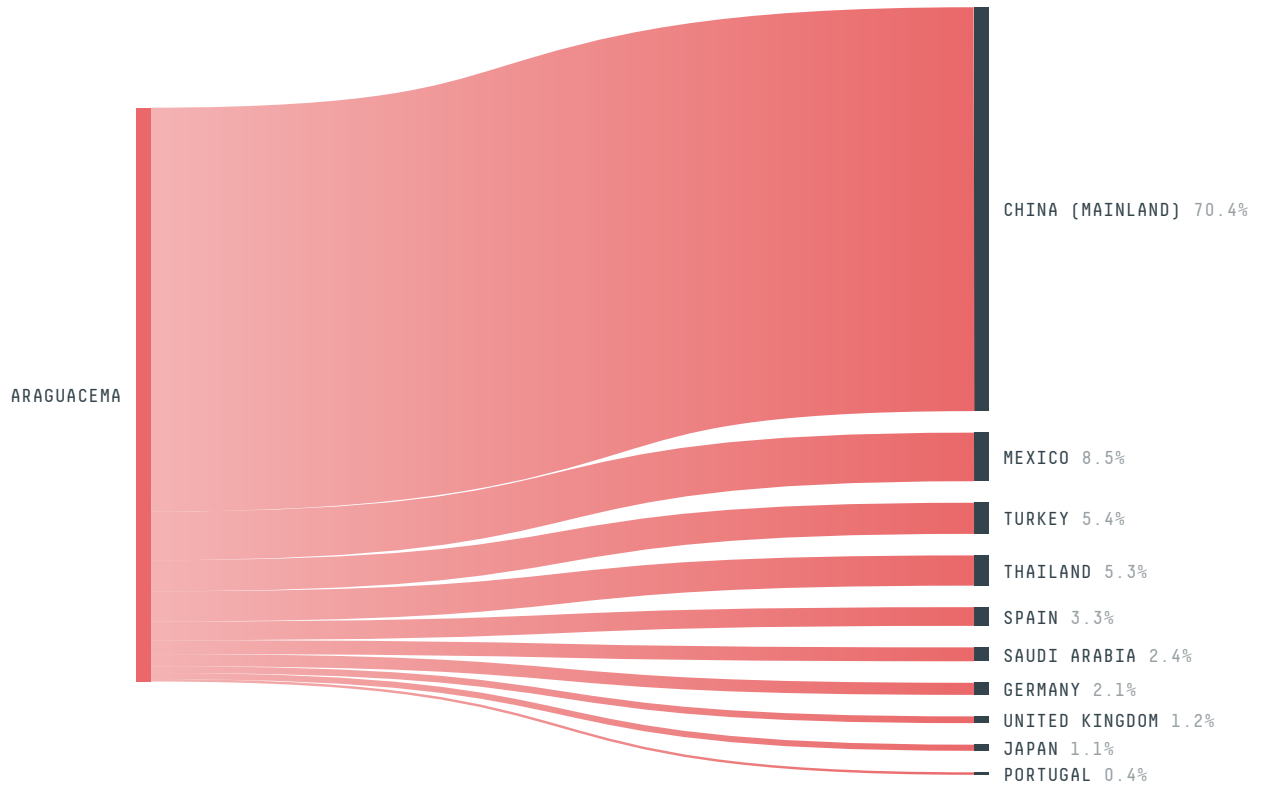
ENVIRONMENTAL INDICATORS	SCORE
Territorial deforestation	1,718 ha
Soy deforestation	499 ha
Land-based CO2 emissions	153,671.8 t CO2
Water scarcity	2 / 7

SOCIO-ECONOMIC INDICATORS	SCORE
Human Development Index	0.639 /1
GDP per capita	- USD/capita
GDP from agriculture	- %
Smallholder dominance	29 %
Reported cases of forced labour	0
Reported cases of land conflicts	-
Population	6,716
TERRITORIAL GOVERNANCE	SCORE
Legal Reserve deficit	1,961.8 ha
Legal Reserve deficit as a % of private land	0.9 %
Protected vegetation in private land	78,920.2 ha
Unprotected vegetation in private land	42,808.5 ha
ACTOR COMMITMENTS	SCORE
Round Table on Responsible Soy	- t

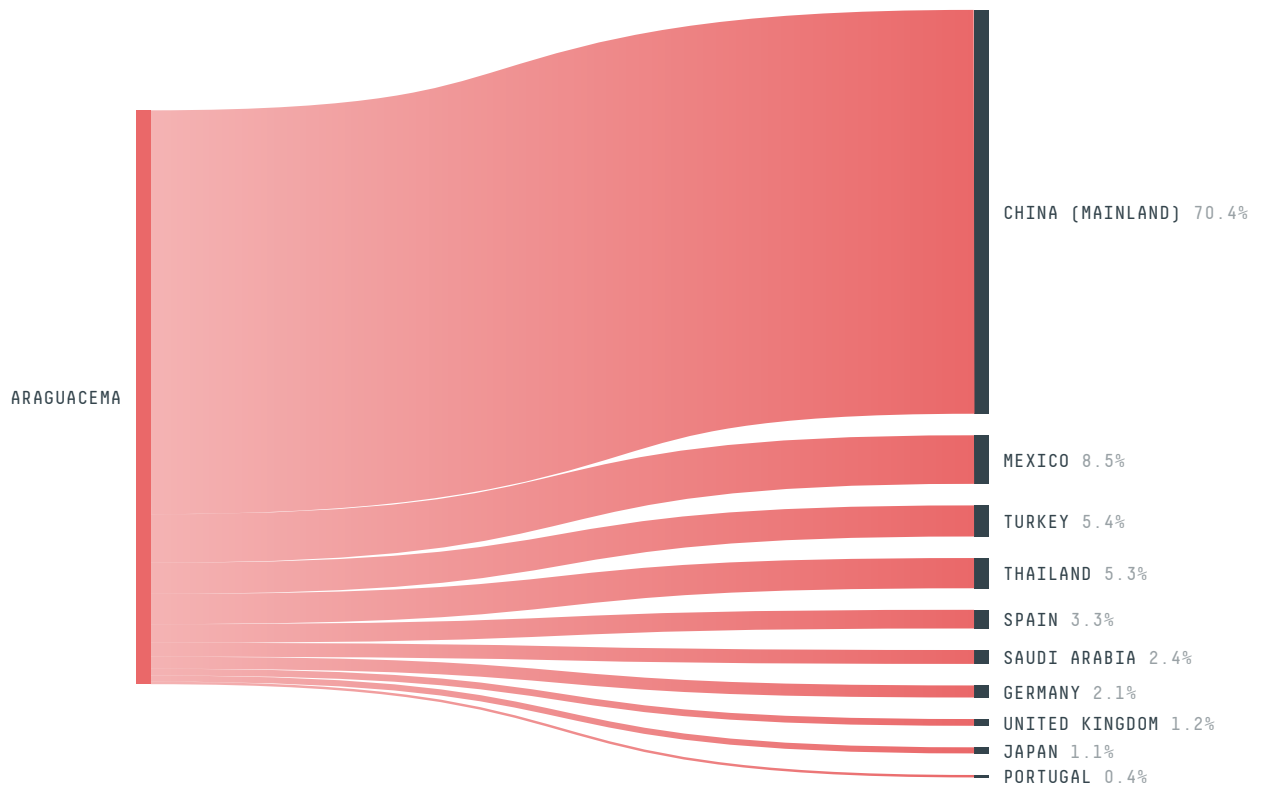
DEFORESTATION TRAJECTORY OF ARAGUACEMA



TOP TRADERS OF SOY IN ARAGUACEMA IN 2018




TOP IMPORTING COUNTRIES OF SOY FROM ARAGUACEMA IN 2018



Trase is a partnership between

 Stockholm Environment Institute

 Global Canopy Programme

In collaboration with

 vizzuality

 The European Forest Institute

and many other organizations and individuals.

Donors

 The Global Environment Facility

 WWF

 Europe

 Gordon and Betty Moore Foundation

 The Nature Conservancy

 Department for International Development

 Formas

 Norway's International Climate and Forest Initiative (NICFI)

[Terms of Use](#) · [Privacy policy](#) · [Cookie policy](#) · [Contact us](#)