



trase

Rio maria

COMMODITY YEAR COUNTRY BIOME
Soy **2018** **Brazil** **Amazonia**

AREA PRODUCTION OF SOY SOY LAND
4,115 km² **1,104 t** **460 ha**

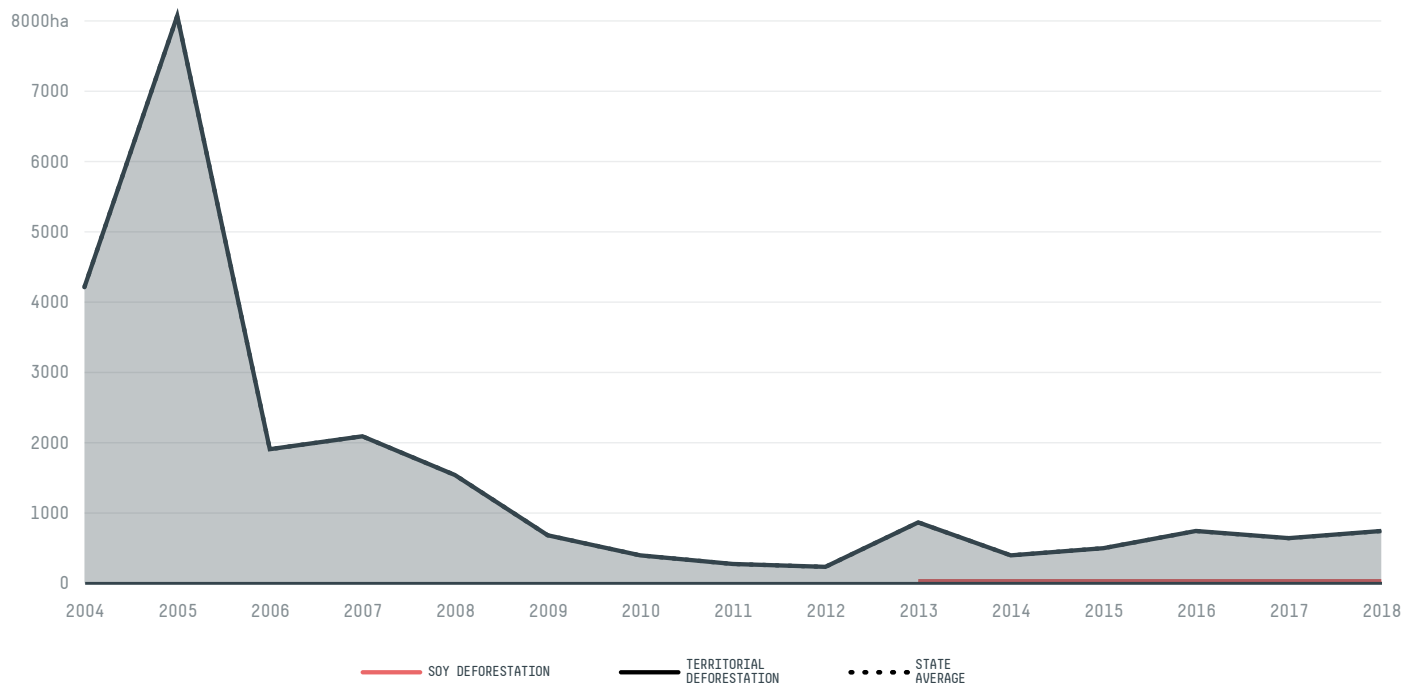
In 2018, Rio Maria produced 1,104 t of soy occupying a total of 460 ha of land. With less than 0.01% of the total production, it ranks 1432nd in Brazil in soy production. The largest exporter of soy in Rio Maria was Mitsubishi Corporation Do Brasil, which accounted for 100.0% of the total exports, and the main destination was China (Mainland).

AGRICULTURAL INDICATORS	SCORE
Production of soy	1,104 t
Soy yield	2.4 t/ha
Agricultural land used for soy	- %

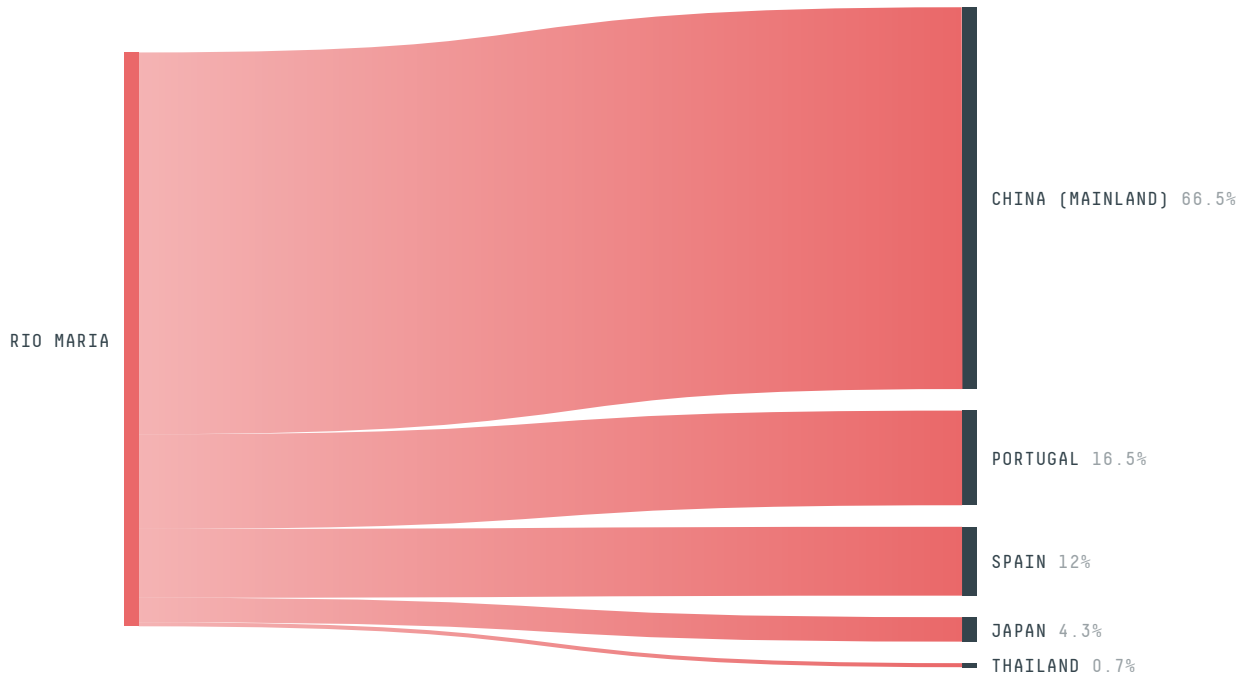
ENVIRONMENTAL INDICATORS	SCORE
Territorial deforestation	728 ha
Soy deforestation	23 ha
Land-based CO2 emissions	381,128.6 t CO2
Water scarcity	2 / 7

SOCIO-ECONOMIC INDICATORS	SCORE
Human Development Index	0.638 /1
GDP per capita	- USD/capita
GDP from agriculture	- %
Smallholder dominance	27 %
Reported cases of forced labour	0
Reported cases of land conflicts	-
Population	17,774
TERRITORIAL GOVERNANCE	SCORE
Legal Reserve deficit	44,922.5 ha
Legal Reserve deficit as a % of private land	13.5 %
Protected vegetation in private land	92,562.3 ha
Unprotected vegetation in private land	2,372.7 ha
ACTOR COMMITMENTS	SCORE
Round Table on Responsible Soy	- t

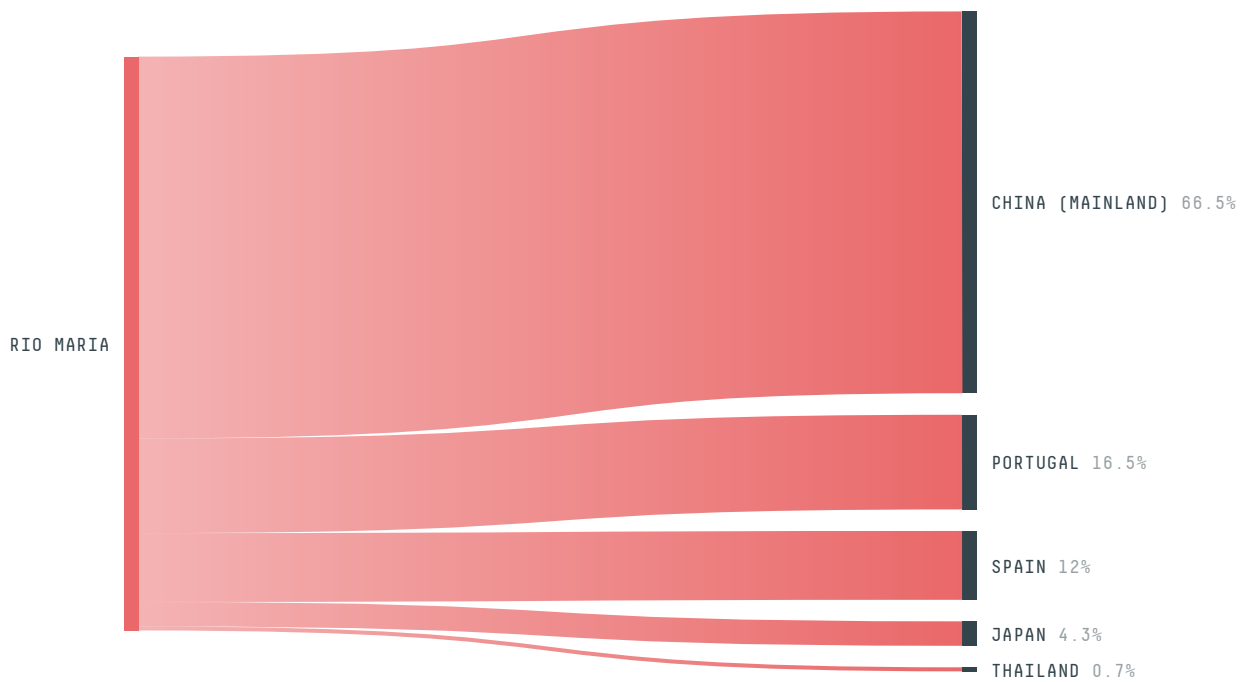
DEFORESTATION TRAJECTORY OF RIO MARIA



TOP TRADERS OF SOY IN RIO MARIA IN 2018



TOP IMPORTING COUNTRIES OF SOY FROM RIO MARIA IN 2018



(