



trase

Conceicao do araguaia

COMMODITY YEAR COUNTRY BIOME
Soy **2018** **Brazil** **Amazonia**

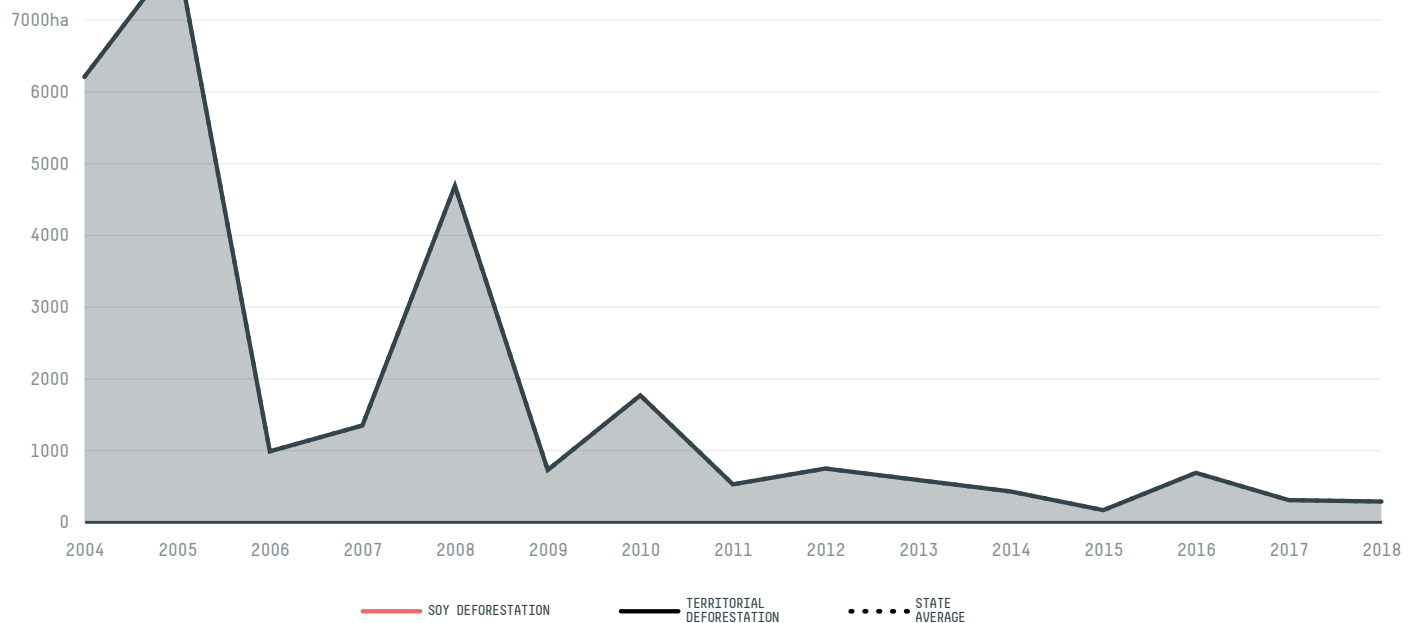
AREA PRODUCTION OF SOY SOY LAND
5,830 km² **4,676 t** **2,338 ha**

In 2018, Conceicao Do Araguaia produced 4,676 t of soy occupying a total of 2,338 ha of land. With less than 0.01% of the total production, it ranks 1184th in Brazil in soy production. The largest exporter of soy in Conceicao Do Araguaia was Bunge, which accounted for 100.0% of the total exports, and the main destination was China (Mainland).


AGRICULTURAL INDICATORS	SCORE
Production of soy	4,676 t
Soy yield	2 t/ha
Agricultural land used for soy	- %
ENVIRONMENTAL INDICATORS	SCORE
Territorial deforestation	276 ha
Soy deforestation	0 ha
Land-based CO2 emissions	123,240.6 t CO2
Water scarcity	2 / 7

SOCIO-ECONOMIC INDICATORS	SCORE
Human Development Index	0.64 /1
GDP per capita	- USD/capita
GDP from agriculture	- %
Smallholder dominance	62 %
Reported cases of forced labour	0
Reported cases of land conflicts	-
Population	46,206
TERRITORIAL GOVERNANCE	SCORE
Legal Reserve deficit	15,536.6 ha
Legal Reserve deficit as a % of private land	3.5 %
Protected vegetation in private land	183,124.2 ha
Unprotected vegetation in private land	31,204.3 ha
ACTOR COMMITMENTS	SCORE
Round Table on Responsible Soy	- t


DEFORESTATION TRAJECTORY OF CONCEICAO DO ARAGUAIA



TOP TRADERS OF SOY IN CONCEICAO DO ARAGUAIA IN 2018



TOP IMPORTING COUNTRIES OF SOY FROM CONCEICAO DO ARAGUAIA IN 2018



(